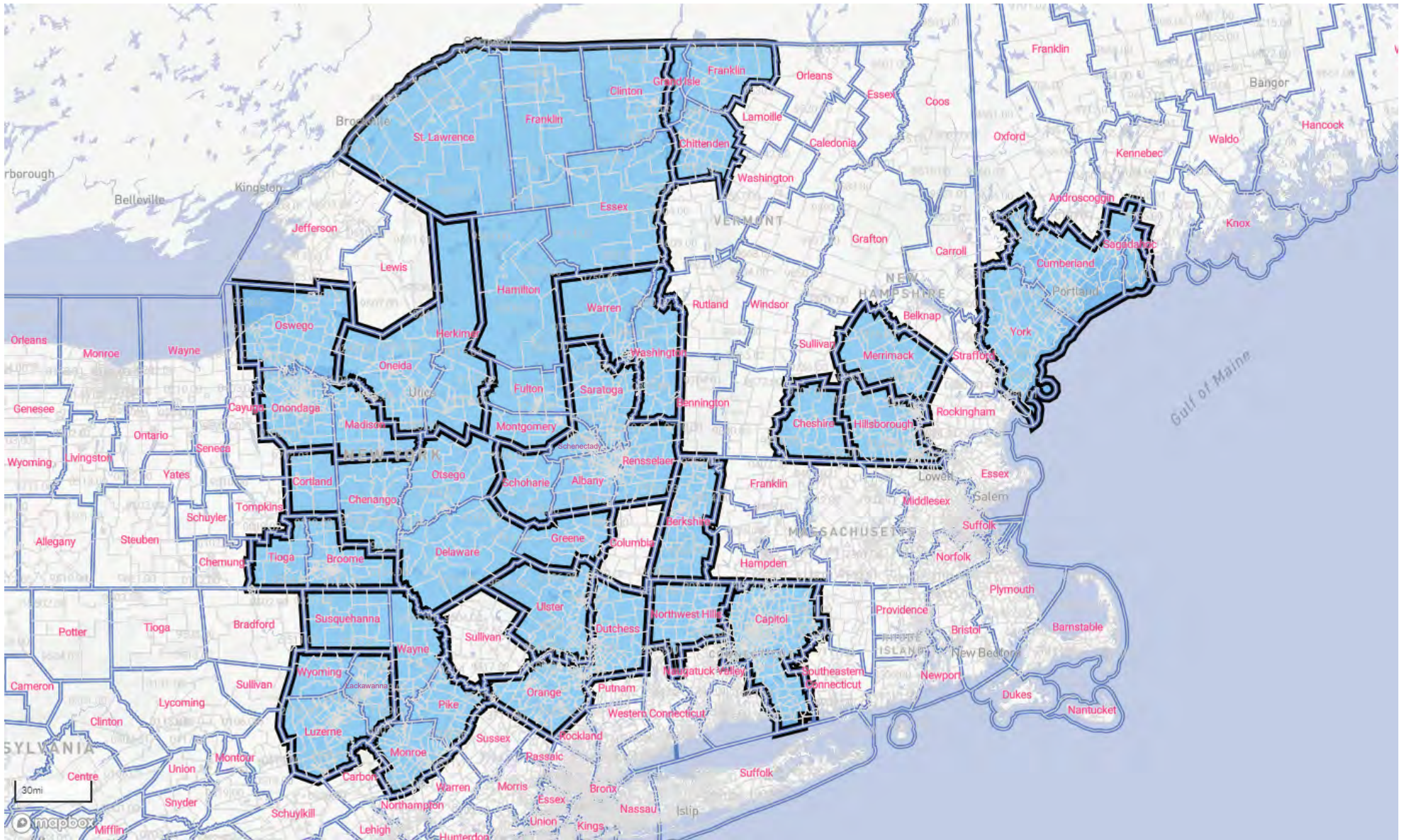
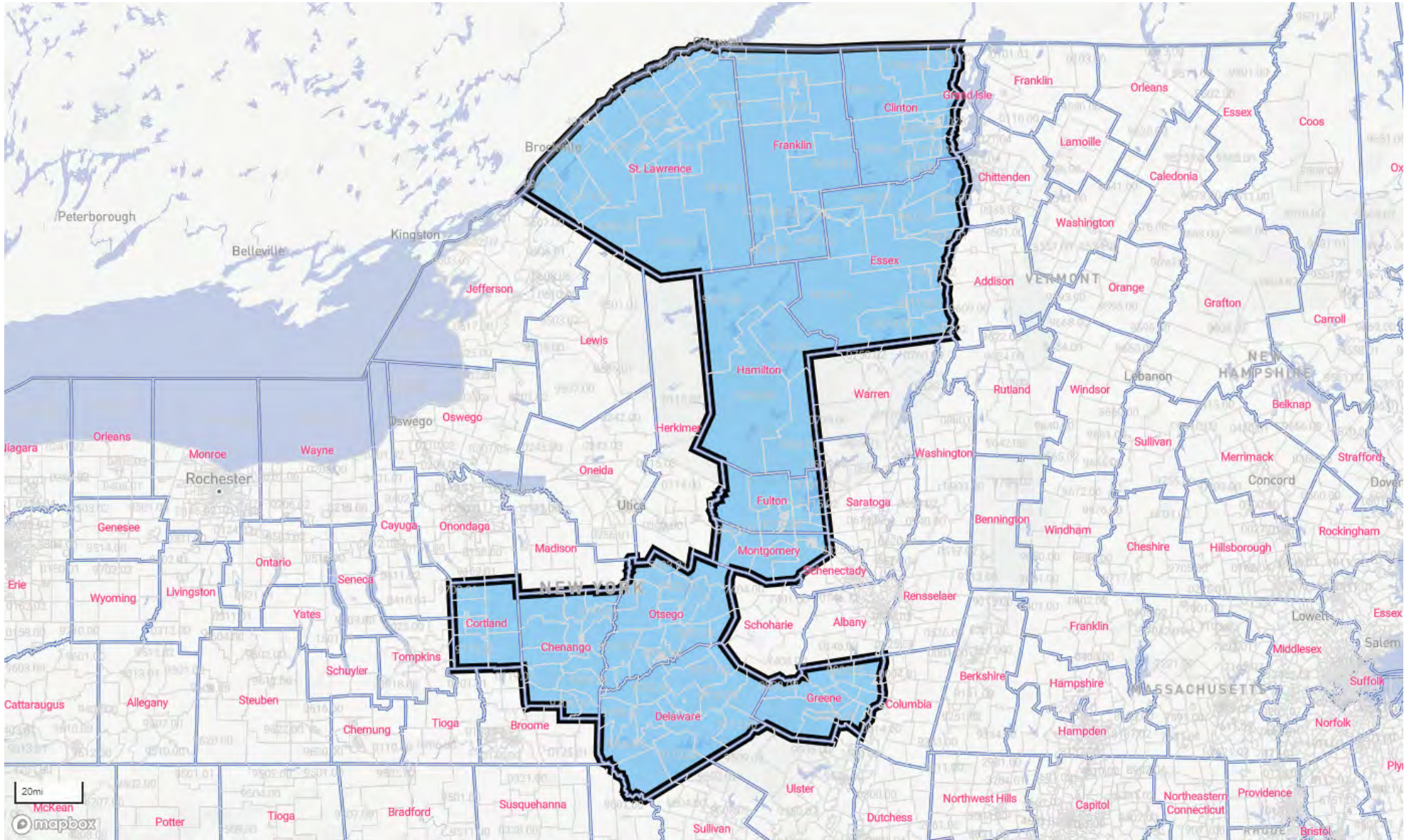


Assessment Set: 2024 NBT Assessment Area

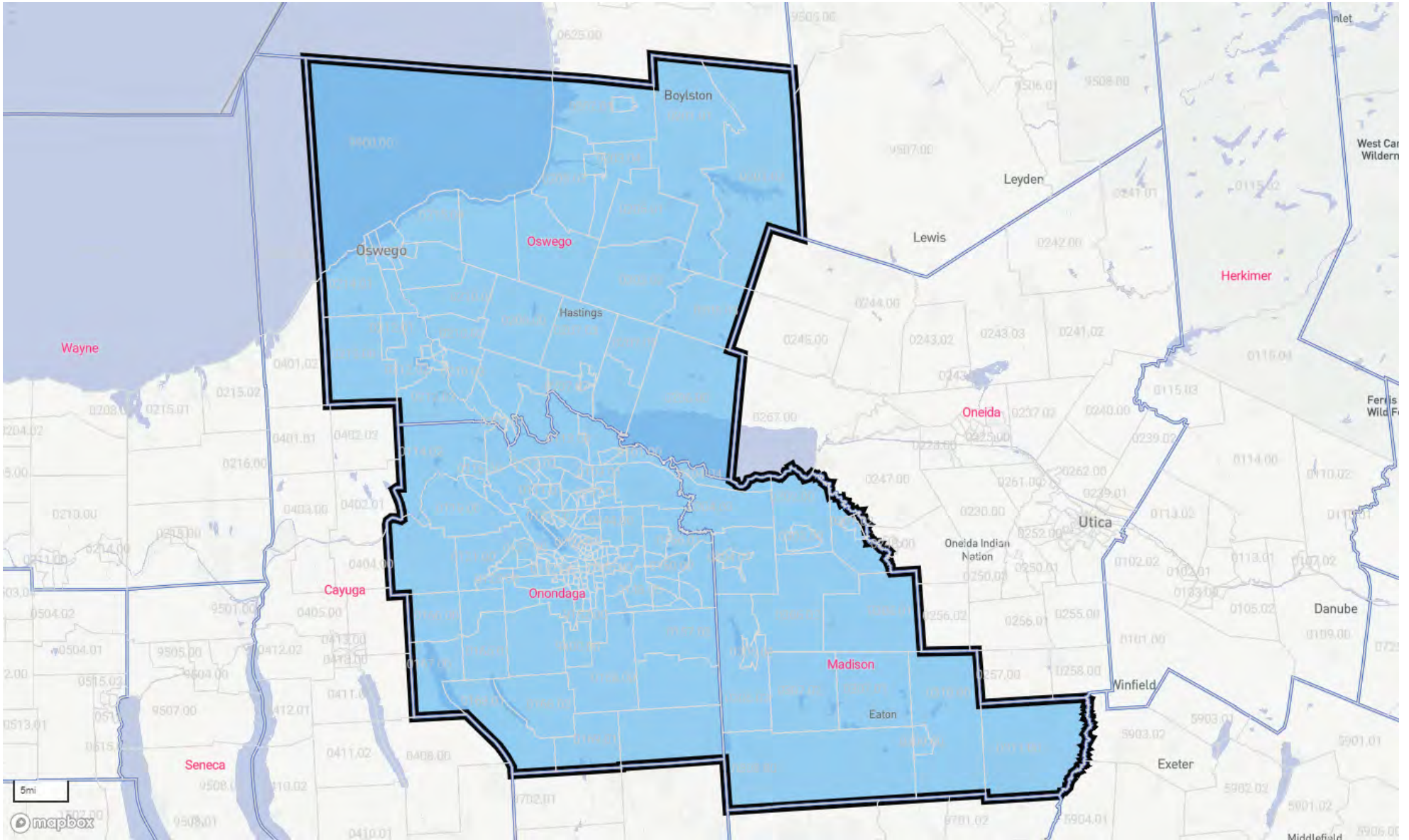


GEOGRAPHY	In Area					
	Total	Low Income	Moderate Income	Middle Income	Upper Income	NA
NONMSA NY	209	2	37	129	34	7
SYRACUSE NY MSA	206	19	40	91	48	8
ALBANY-SCHENECTADY-TROY NY MSA	251	23	46	114	60	8
UTICA-ROME NY MSA	95	7	17	41	18	12
BINGHAMTON NY MSA	68	5	14	31	17	1
KIRYAS JOEL-POUGHKEEPSIE-NEWBURGH NY MSA	174	15	23	97	36	3
GLENS FALLS NY MSA	44	1	4	32	7	0
KINGSTON NY MSA	50	0	10	34	5	1
SCRANTON-WILKES-BARRE PA MSA	168	5	47	80	35	1
NONMSA PA	105	0	6	60	38	1
NONMSA CT	37	0	6	19	12	0
HARTFORD-WEST HARTFORD-EAST HARTFORD CT MSA	294	40	48	118	79	9
PITTSFIELD MA MSA	40	1	8	22	9	0
MANCHESTER-NASHUA NH MSA	103	9	21	45	27	1
NONMSA NH - CHESHIRE	18	0	3	15	0	0
NONMSA NH - MERRIMACK	39	0	3	21	15	0
BURLINGTON - SOUTH BURLINGTON VT MSA	54	1	10	28	13	2
PORTLAND-SOUTH PORTLAND ME MSA	149	1	33	79	33	3

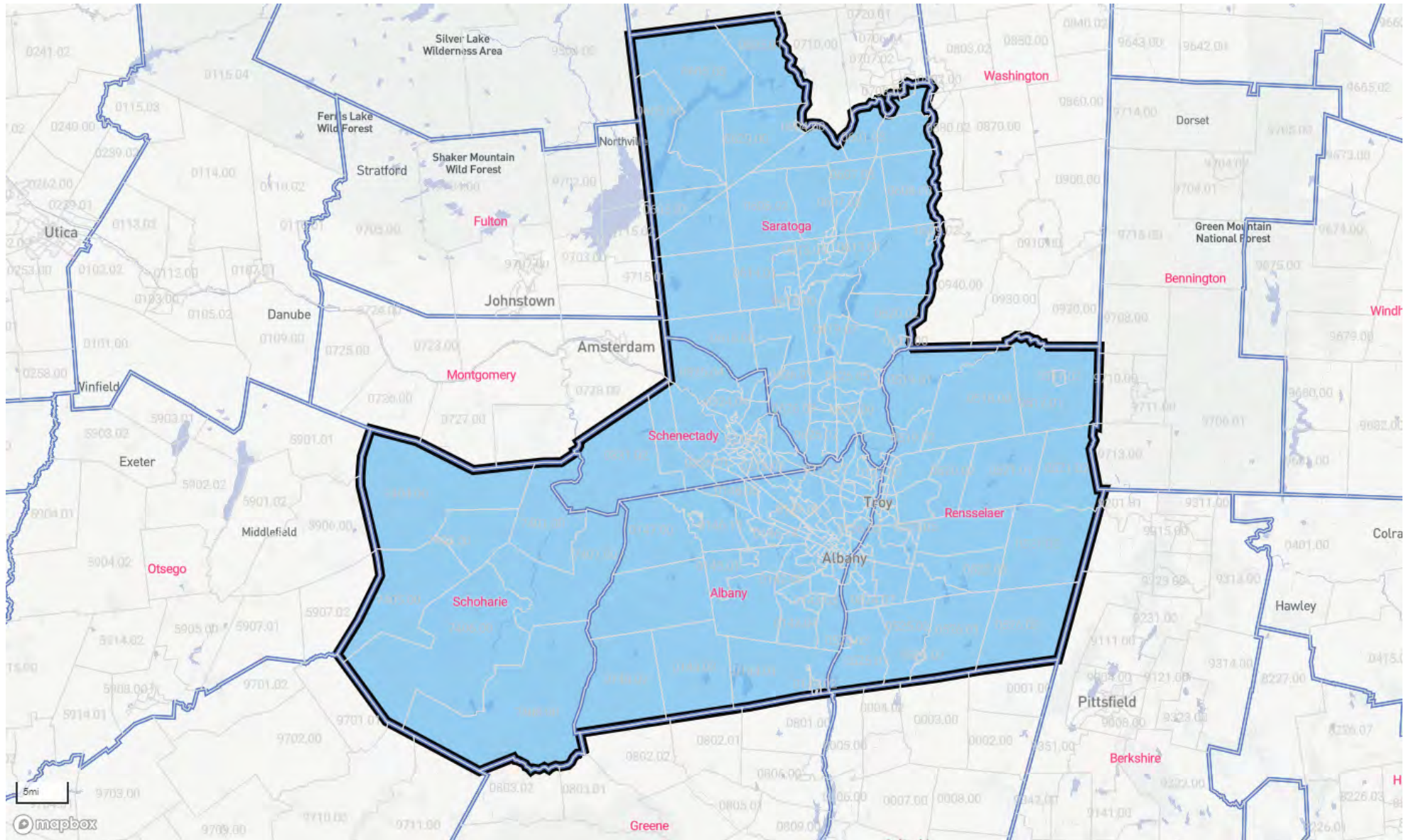
Assessment Set: 2024 NBT Assessment Area  
Assessment Area: NONMSA NY



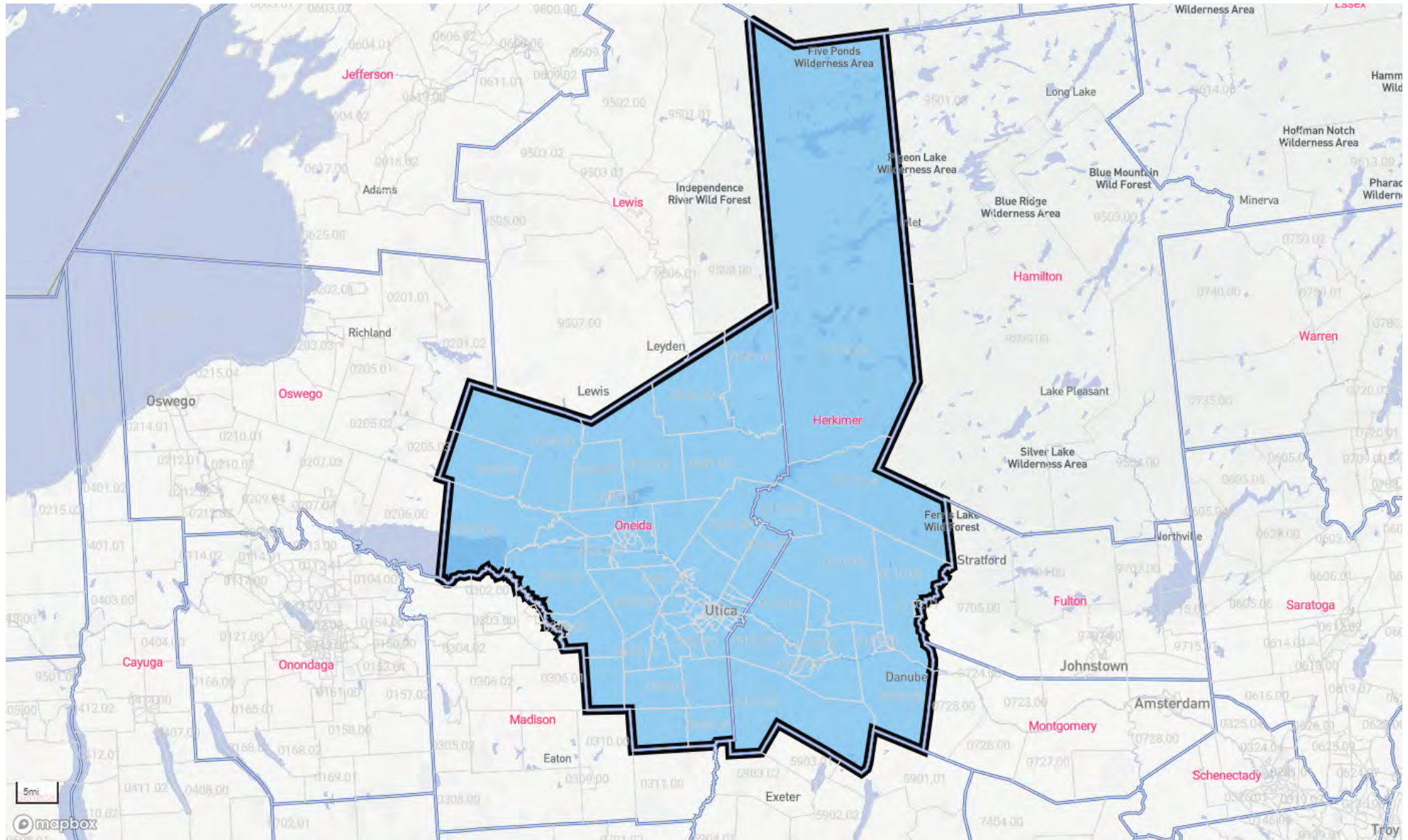
Assessment Set: 2024 NBT Assessment Area  
Assessment Area: SYRACUSE NY MSA



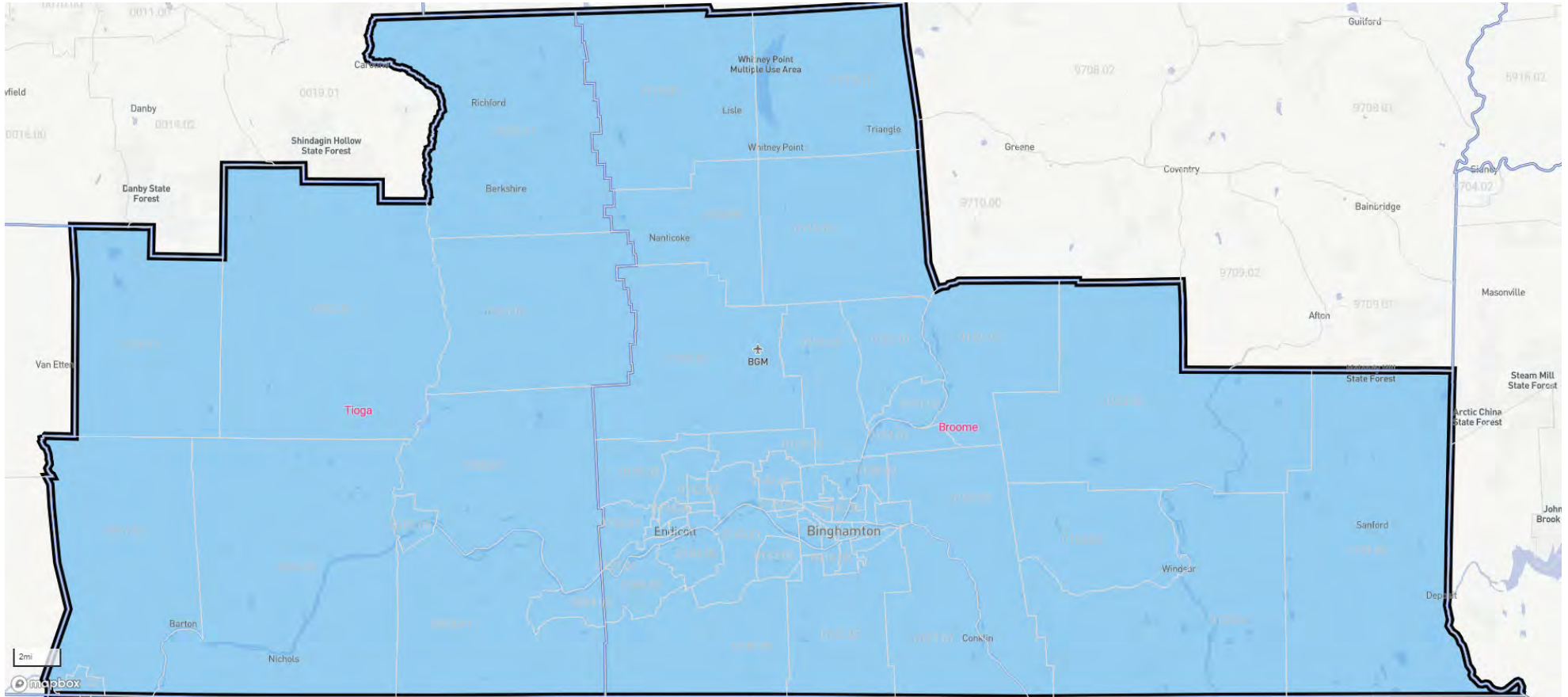
Assessment Set: 2024 NBT Assessment Area  
Assessment Area: ALBANY-SCHENECTADY-TROY NY MSA



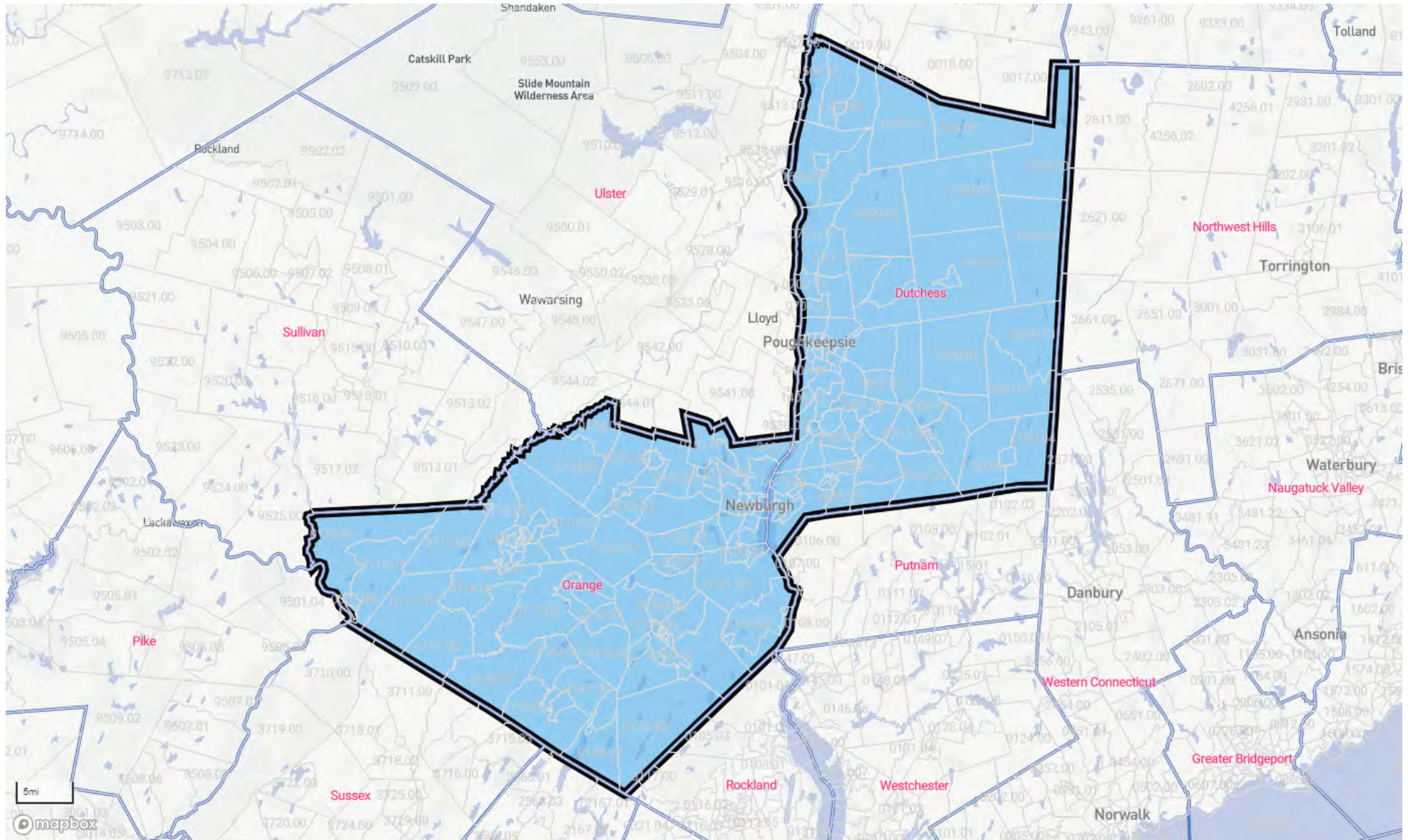
Assessment Set: 2024 NBT Assessment Area  
Assessment Area: UTICA-ROME NY MSA



Assessment Set: 2024 NBT Assessment Area  
Assessment Area: BINGHAMTON NY MSA

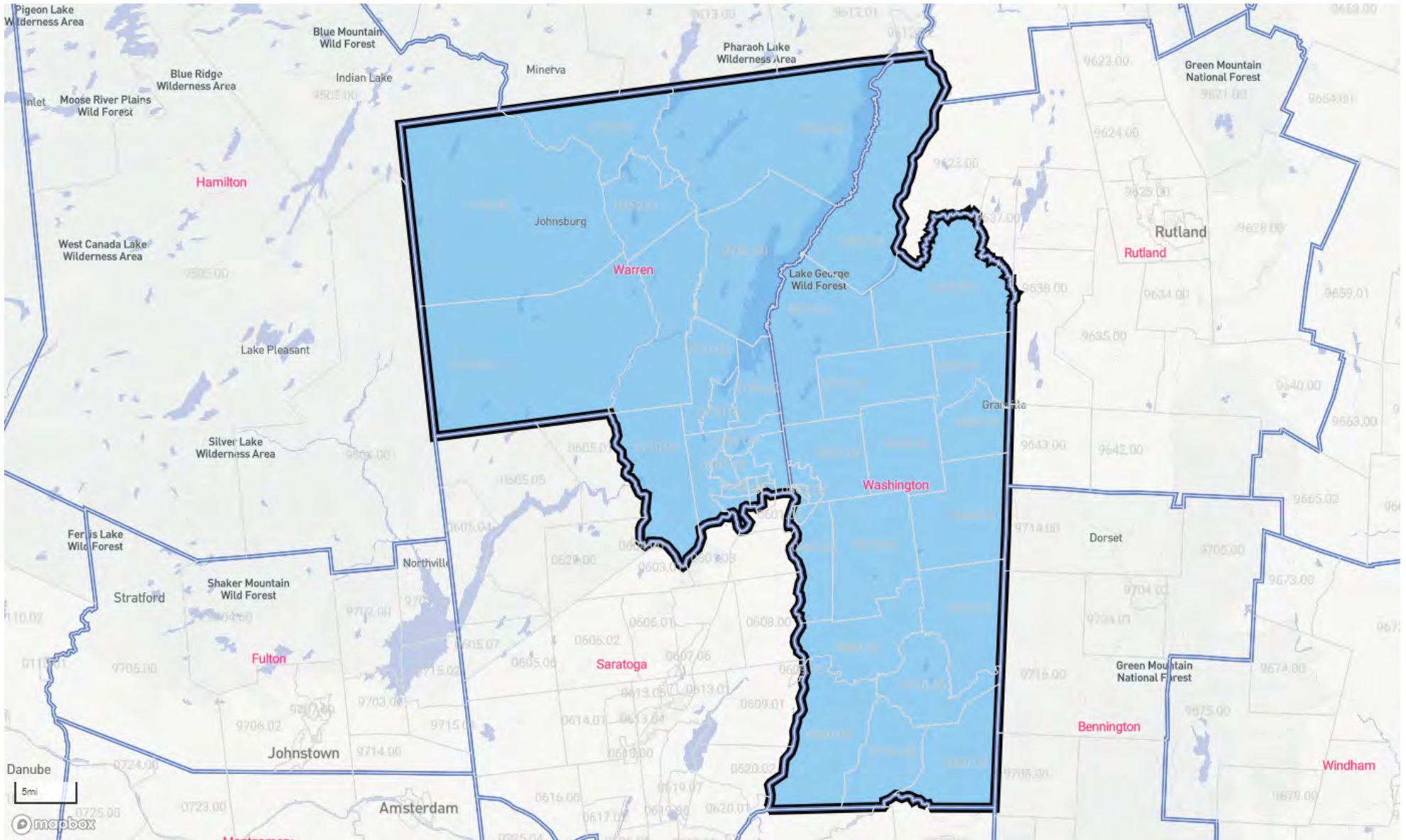


Assessment Set: 2024 NBT Assessment Area  
Assessment Area: KIRYAS JOEL-POUGHKEEPSIE-NEWBURGH NY MSA

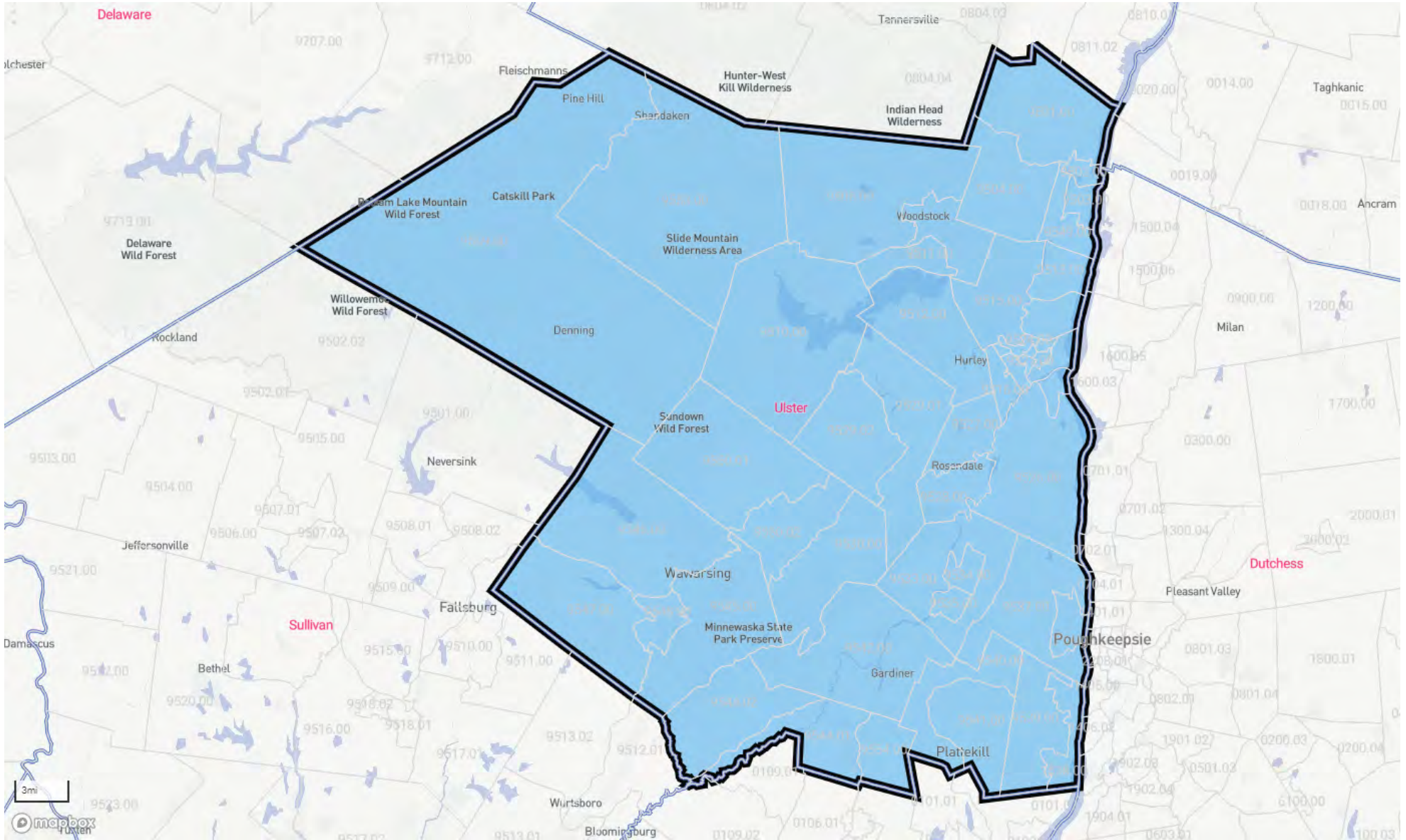




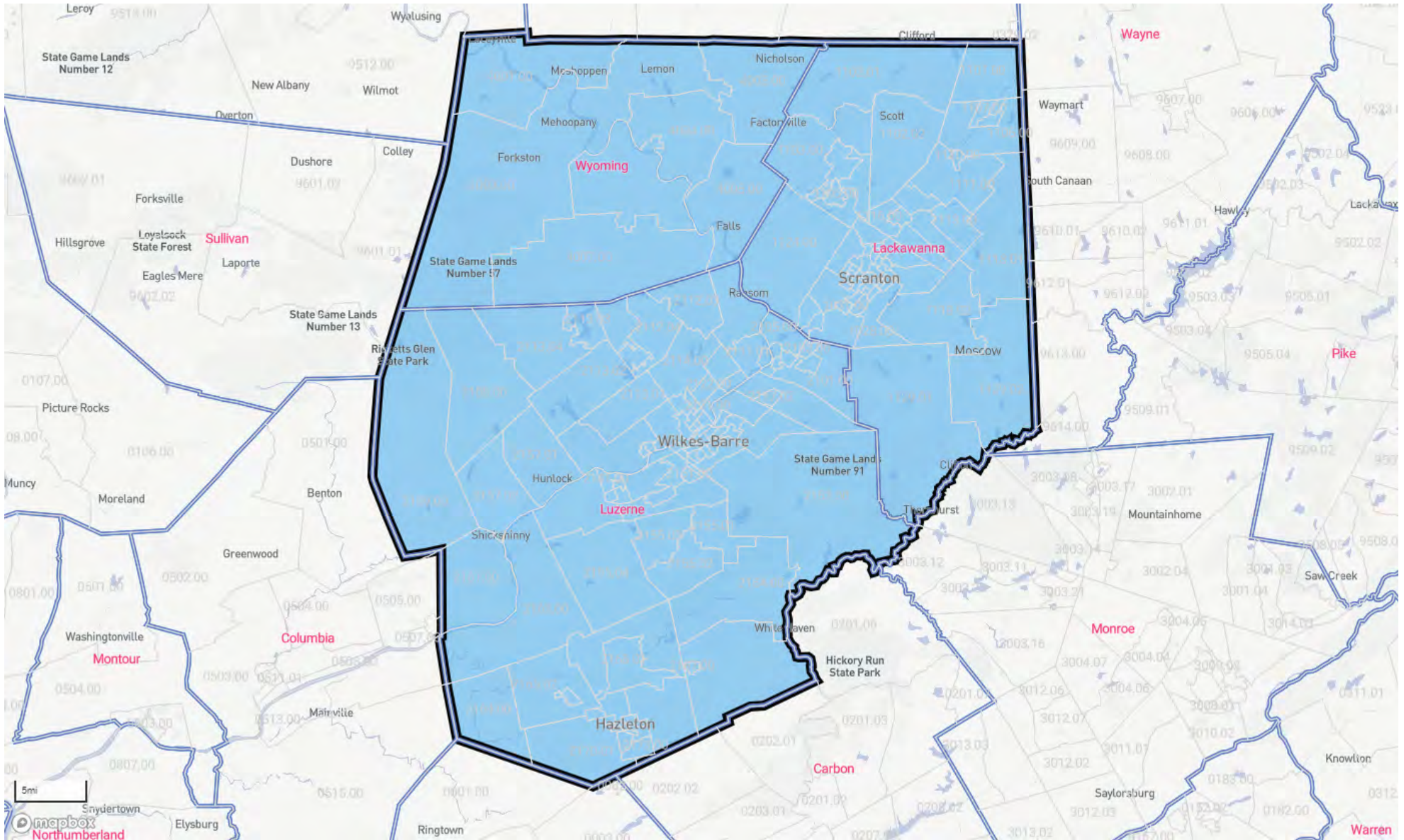
Assessment Set: 2024 NBT Assessment Area  
Assessment Area: GLENS FALLS NY MSA



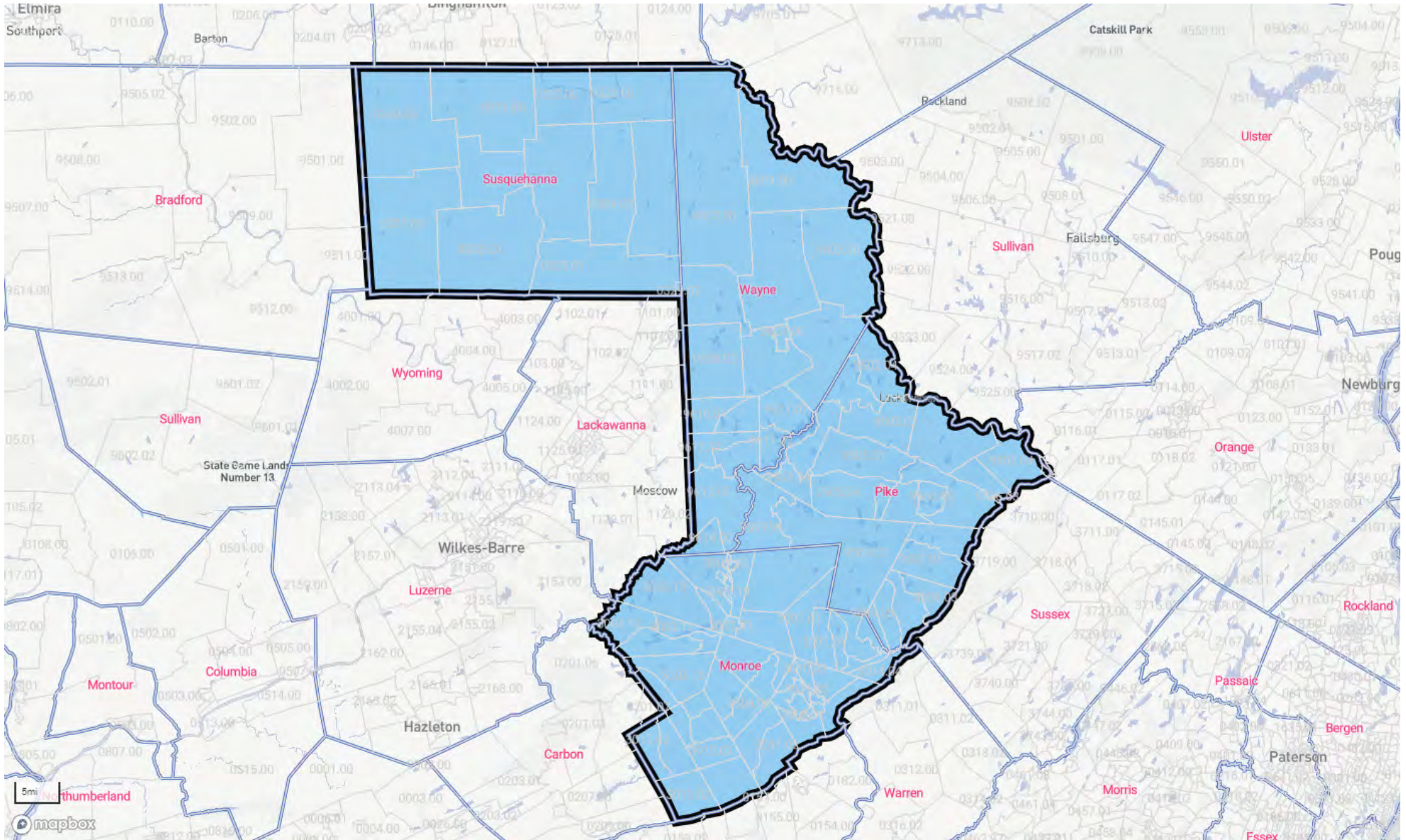
Assessment Set: 2024 NBT Assessment Area  
Assessment Area: KINGSTON NY MSA



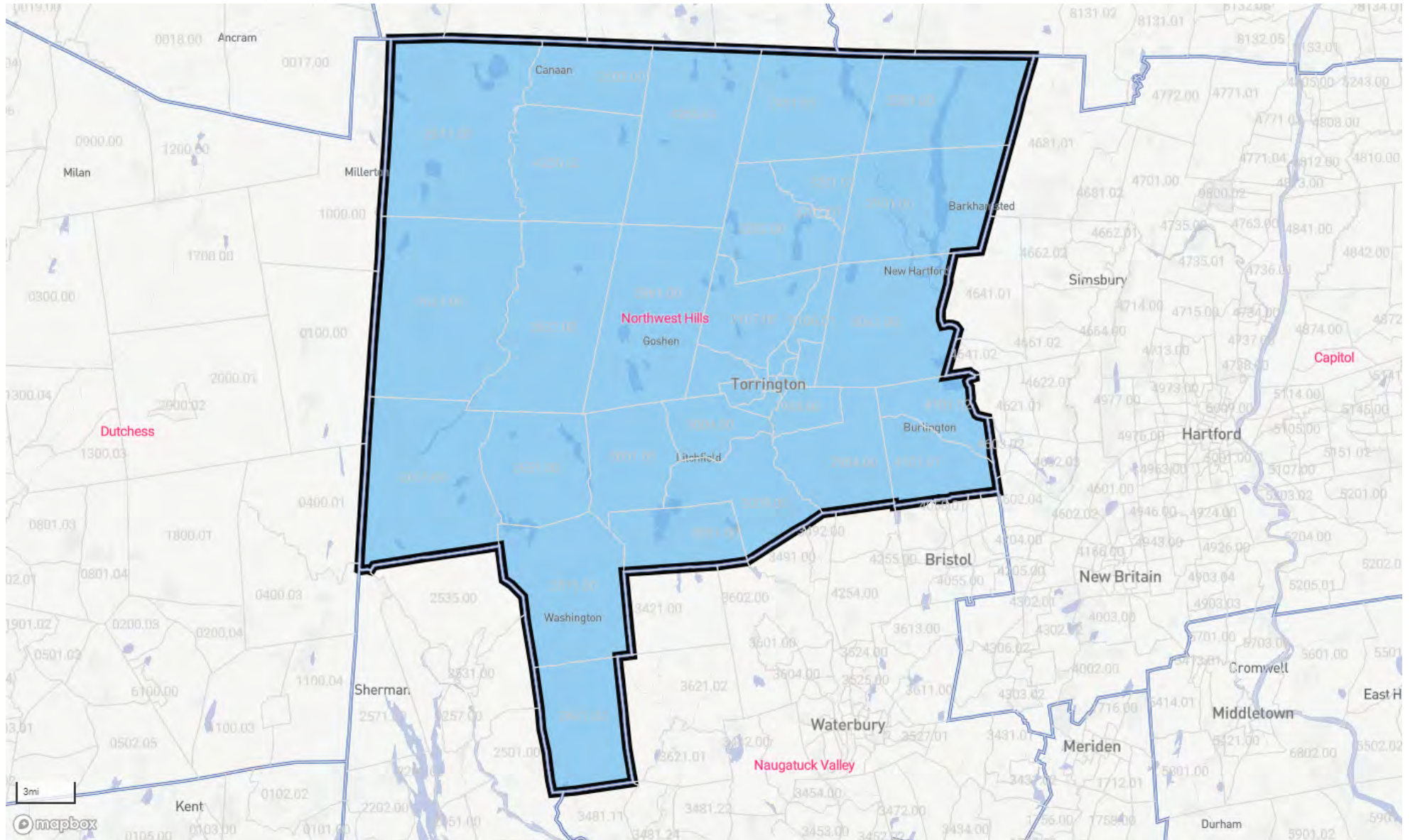
Assessment Set: 2024 NBT Assessment Area  
Assessment Area: SCRANTON-WILKES-BARRE PA MSA



Assessment Set: 2024 NBT Assessment Area  
Assessment Area: NONMSA PA

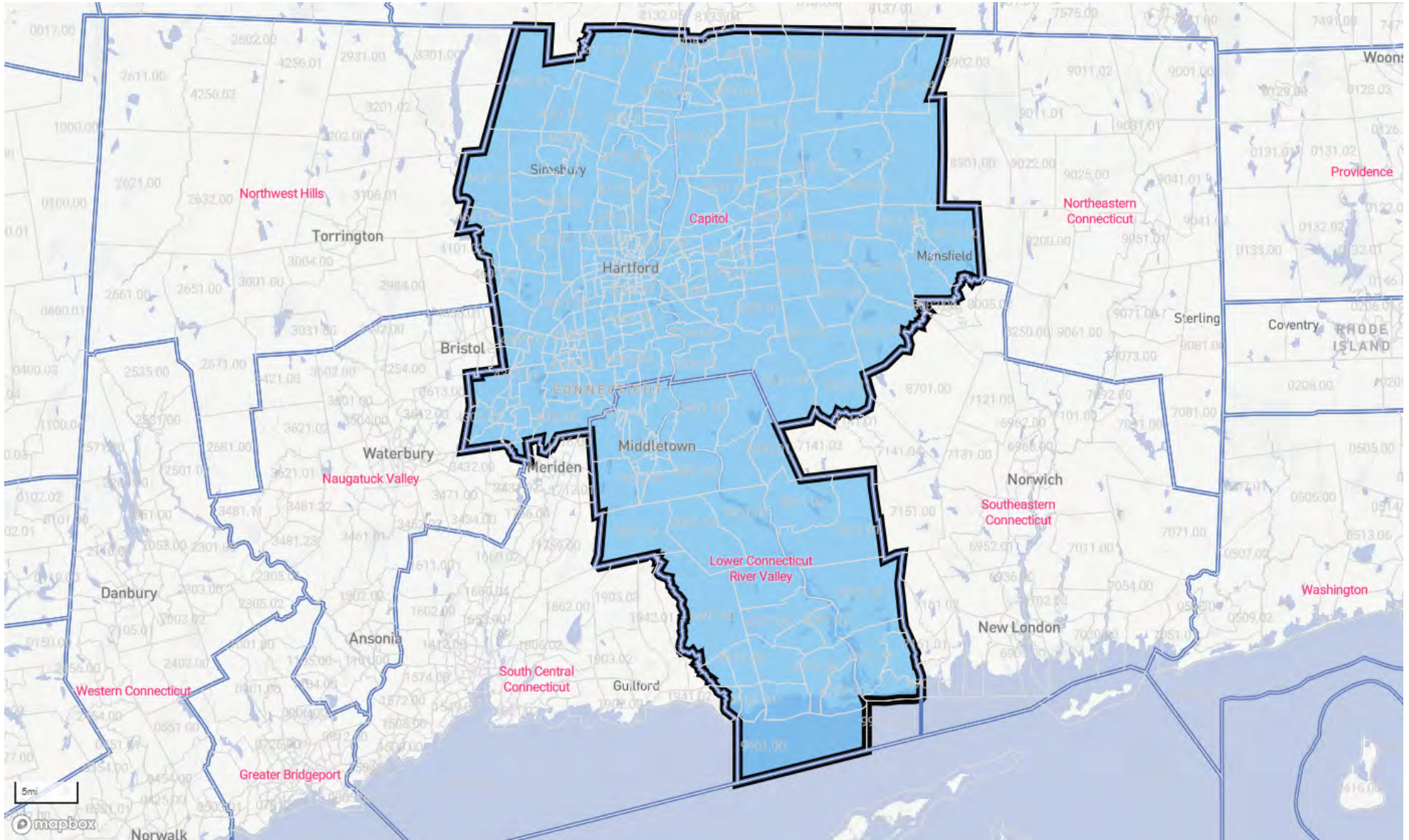


Assessment Set: 2024 NBT Assessment Area  
Assessment Area: NONMSA CT



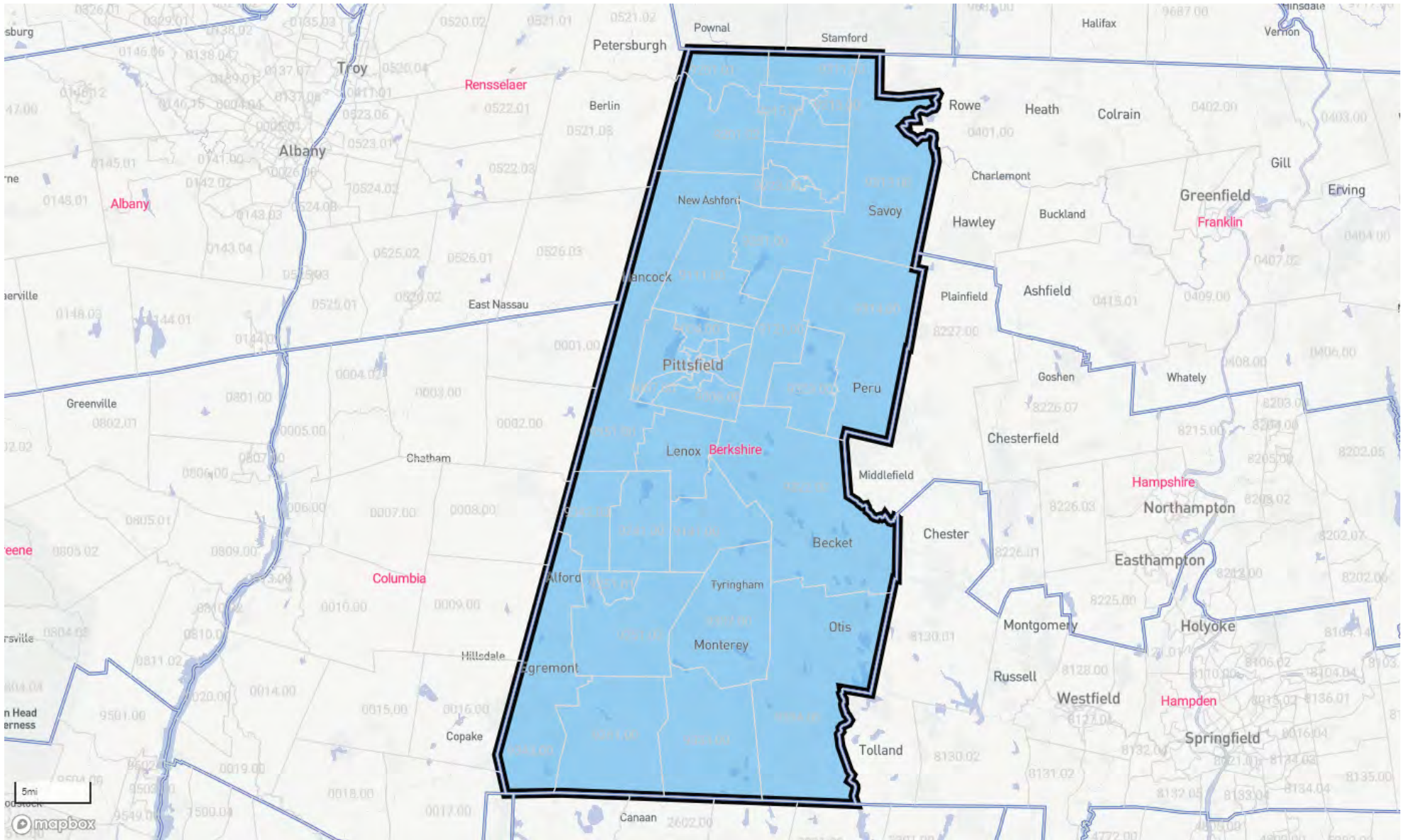
Assessment Set: 2024 NBT Assessment Area

Assessment Area: HARTFORD-WEST HARTFORD-EAST HARTFORD CT MSA

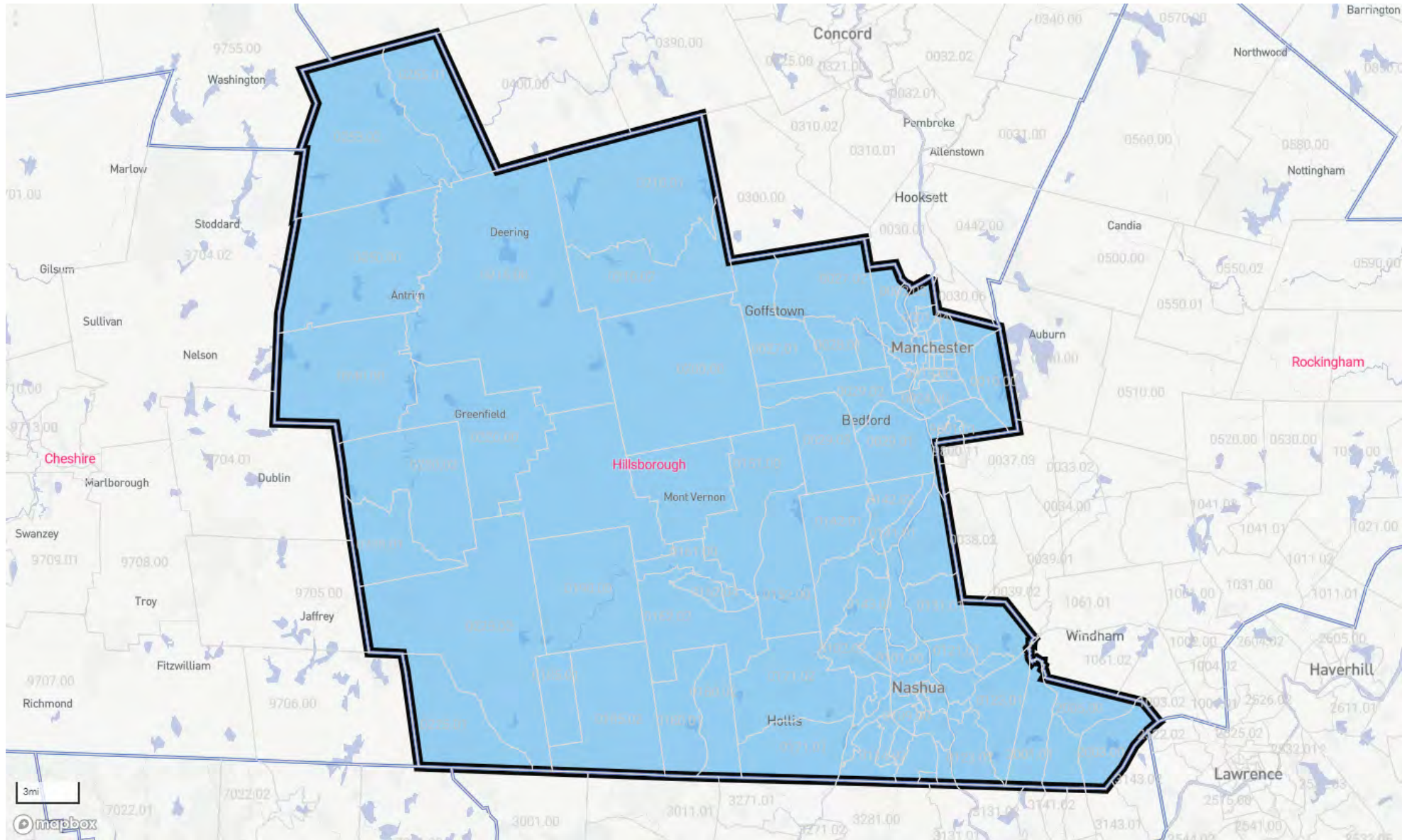


Institution: NBT BANK

Assessment Set: 2024 NBT Assessment Area  
Assessment Area: PITTSFIELD MA MSA

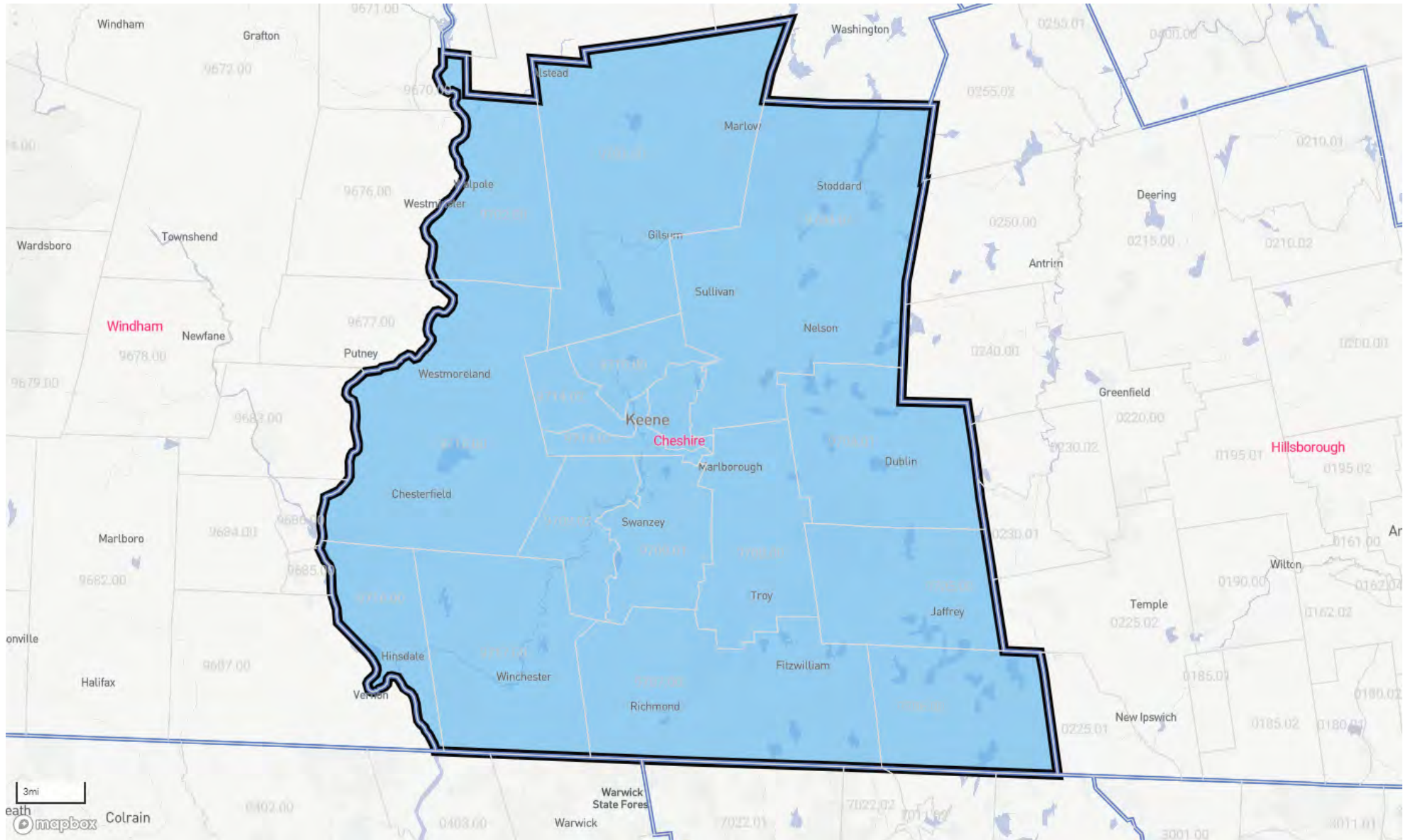


Assessment Set: 2024 NBT Assessment Area  
Assessment Area: MANCHESTER-NASHUA NH MSA

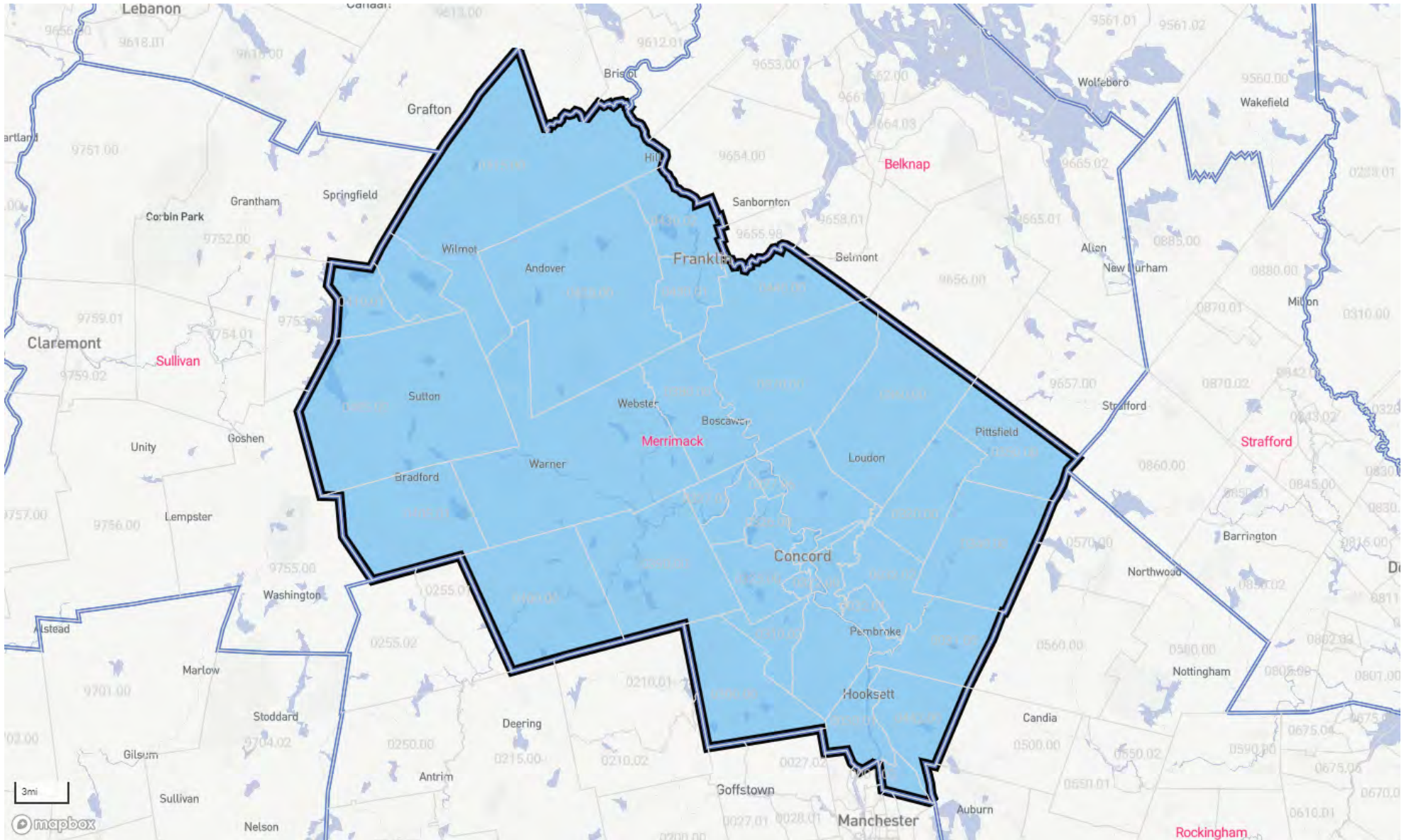




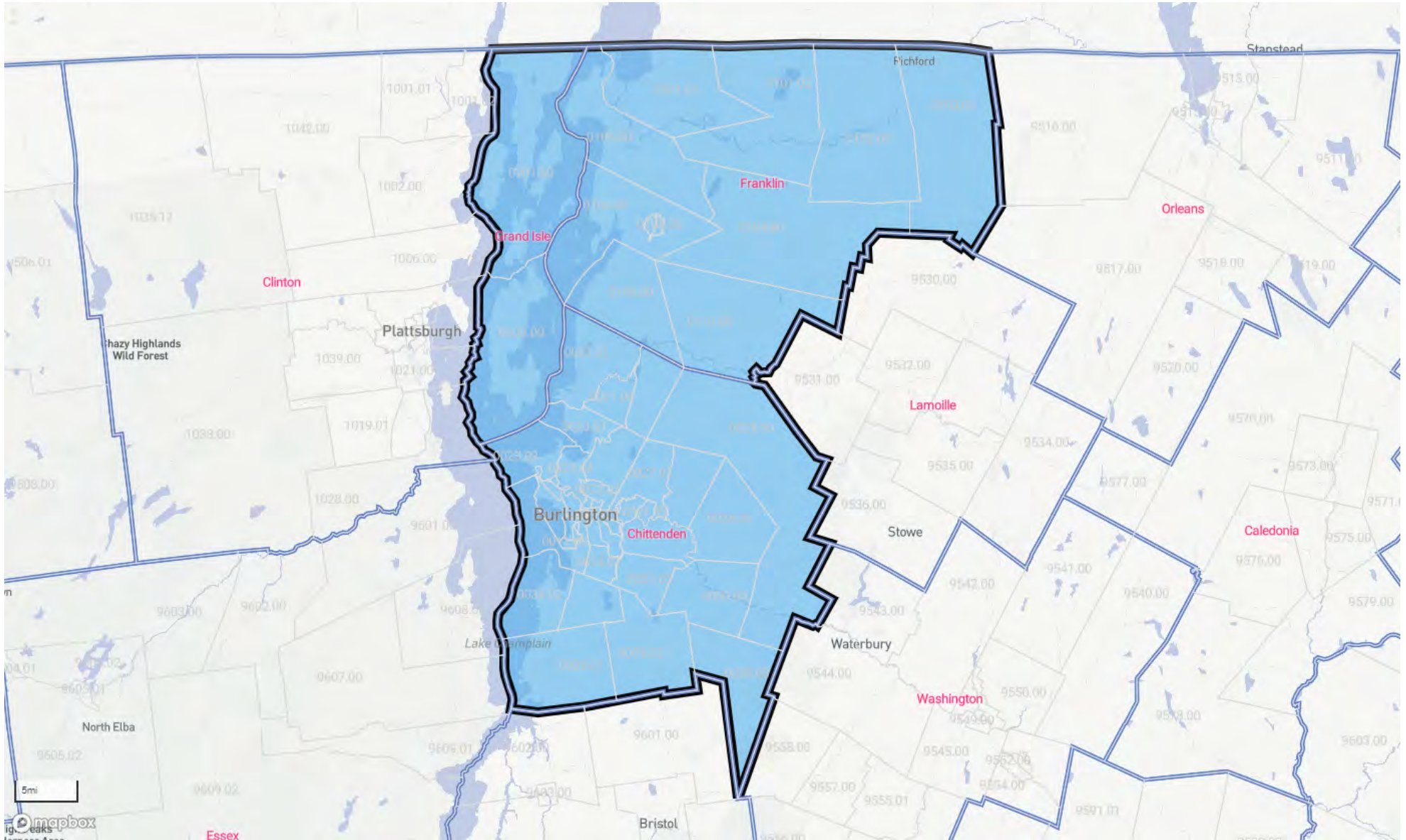
Assessment Set: 2024 NBT Assessment Area  
Assessment Area: NONMSA NH - CHESHIRE



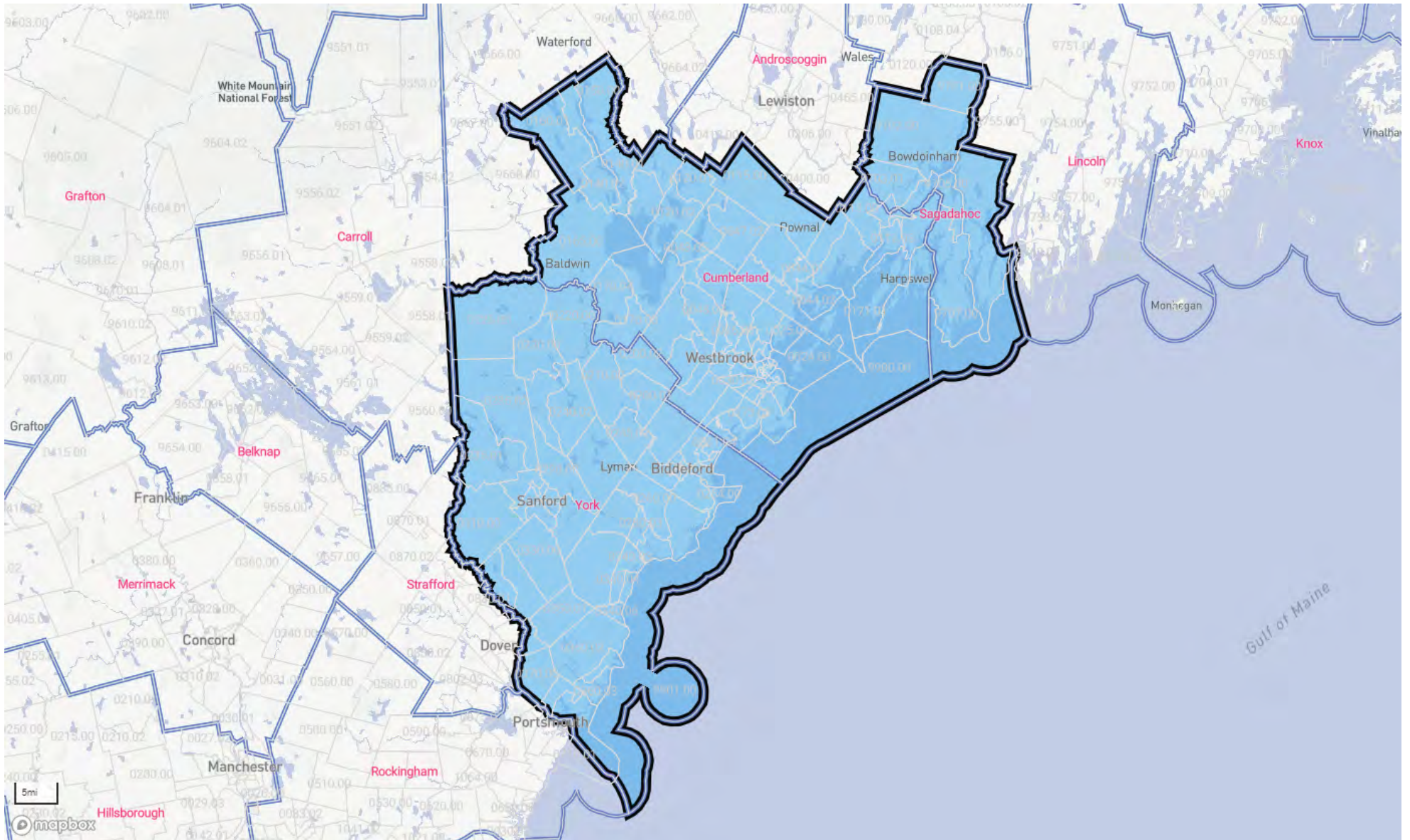
Assessment Set: 2024 NBT Assessment Area  
Assessment Area: NONMSA NH - MERRIMACK



Assessment Set: 2024 NBT Assessment Area  
Assessment Area: BURLINGTON - SOUTH BURLINGTON VT MSA



Assessment Set: 2024 NBT Assessment Area  
Assessment Area: PORTLAND-SOUTH PORTLAND ME MSA



TRACTS DEMOGRAPHICS REPORT						
Institution: NBT BANK Assessment Set: 2024 NBT Assessment Area (2024)						
State	State Name	County	County Name	Census Tract	MSA	MSA Name
09	CONNECTICUT	160	NORTHWEST HILLS PLANNING REGION	2602.00	99999	09 NON-MSA
09	CONNECTICUT	160	NORTHWEST HILLS PLANNING REGION	2611.00	99999	09 NON-MSA
09	CONNECTICUT	160	NORTHWEST HILLS PLANNING REGION	2621.00	99999	09 NON-MSA
09	CONNECTICUT	160	NORTHWEST HILLS PLANNING REGION	2632.00	99999	09 NON-MSA
09	CONNECTICUT	160	NORTHWEST HILLS PLANNING REGION	2651.00	99999	09 NON-MSA
09	CONNECTICUT	160	NORTHWEST HILLS PLANNING REGION	2661.00	99999	09 NON-MSA
09	CONNECTICUT	160	NORTHWEST HILLS PLANNING REGION	2671.00	99999	09 NON-MSA
09	CONNECTICUT	160	NORTHWEST HILLS PLANNING REGION	2681.00	99999	09 NON-MSA
09	CONNECTICUT	160	NORTHWEST HILLS PLANNING REGION	2901.00	99999	09 NON-MSA
09	CONNECTICUT	160	NORTHWEST HILLS PLANNING REGION	2931.00	99999	09 NON-MSA
09	CONNECTICUT	160	NORTHWEST HILLS PLANNING REGION	2961.00	99999	09 NON-MSA
09	CONNECTICUT	160	NORTHWEST HILLS PLANNING REGION	2983.00	99999	09 NON-MSA
09	CONNECTICUT	160	NORTHWEST HILLS PLANNING REGION	2984.00	99999	09 NON-MSA
09	CONNECTICUT	160	NORTHWEST HILLS PLANNING REGION	3001.00	99999	09 NON-MSA
09	CONNECTICUT	160	NORTHWEST HILLS PLANNING REGION	3004.00	99999	09 NON-MSA
09	CONNECTICUT	160	NORTHWEST HILLS PLANNING REGION	3005.00	99999	09 NON-MSA
09	CONNECTICUT	160	NORTHWEST HILLS PLANNING REGION	3031.00	99999	09 NON-MSA
09	CONNECTICUT	160	NORTHWEST HILLS PLANNING REGION	3061.00	99999	09 NON-MSA
09	CONNECTICUT	160	NORTHWEST HILLS PLANNING REGION	3101.00	99999	09 NON-MSA
09	CONNECTICUT	160	NORTHWEST HILLS PLANNING REGION	3102.00	99999	09 NON-MSA
09	CONNECTICUT	160	NORTHWEST HILLS PLANNING REGION	3103.00	99999	09 NON-MSA
09	CONNECTICUT	160	NORTHWEST HILLS PLANNING REGION	3104.00	99999	09 NON-MSA
09	CONNECTICUT	160	NORTHWEST HILLS PLANNING REGION	3105.00	99999	09 NON-MSA
09	CONNECTICUT	160	NORTHWEST HILLS PLANNING REGION	3106.01	99999	09 NON-MSA
09	CONNECTICUT	160	NORTHWEST HILLS PLANNING REGION	3106.02	99999	09 NON-MSA
09	CONNECTICUT	160	NORTHWEST HILLS PLANNING REGION	3107.00	99999	09 NON-MSA
09	CONNECTICUT	160	NORTHWEST HILLS PLANNING REGION	3108.01	99999	09 NON-MSA
09	CONNECTICUT	160	NORTHWEST HILLS PLANNING REGION	3108.03	99999	09 NON-MSA
09	CONNECTICUT	160	NORTHWEST HILLS PLANNING REGION	3108.04	99999	09 NON-MSA
09	CONNECTICUT	160	NORTHWEST HILLS PLANNING REGION	3201.01	99999	09 NON-MSA
09	CONNECTICUT	160	NORTHWEST HILLS PLANNING REGION	3201.02	99999	09 NON-MSA
09	CONNECTICUT	160	NORTHWEST HILLS PLANNING REGION	3202.00	99999	09 NON-MSA
09	CONNECTICUT	160	NORTHWEST HILLS PLANNING REGION	3301.00	99999	09 NON-MSA
09	CONNECTICUT	160	NORTHWEST HILLS PLANNING REGION	4101.01	99999	09 NON-MSA
09	CONNECTICUT	160	NORTHWEST HILLS PLANNING REGION	4101.02	99999	09 NON-MSA
09	CONNECTICUT	160	NORTHWEST HILLS PLANNING REGION	4256.01	99999	09 NON-MSA
09	CONNECTICUT	160	NORTHWEST HILLS PLANNING REGION	4256.02	99999	09 NON-MSA
09	CONNECTICUT	110	CAPITOL PLANNING REGION	4001.01	25540	HARTFORD-WEST HARTFORD-EAST HARTFORD, CT
09	CONNECTICUT	110	CAPITOL PLANNING REGION	4001.02	25540	HARTFORD-WEST HARTFORD-EAST HARTFORD, CT
09	CONNECTICUT	110	CAPITOL PLANNING REGION	4002.00	25540	HARTFORD-WEST HARTFORD-EAST HARTFORD, CT
09	CONNECTICUT	110	CAPITOL PLANNING REGION	4003.00	25540	HARTFORD-WEST HARTFORD-EAST HARTFORD, CT
09	CONNECTICUT	110	CAPITOL PLANNING REGION	4153.00	25540	HARTFORD-WEST HARTFORD-EAST HARTFORD, CT
09	CONNECTICUT	110	CAPITOL PLANNING REGION	4154.00	25540	HARTFORD-WEST HARTFORD-EAST HARTFORD, CT
09	CONNECTICUT	110	CAPITOL PLANNING REGION	4155.00	25540	HARTFORD-WEST HARTFORD-EAST HARTFORD, CT
09	CONNECTICUT	110	CAPITOL PLANNING REGION	4156.00	25540	HARTFORD-WEST HARTFORD-EAST HARTFORD, CT
09	CONNECTICUT	110	CAPITOL PLANNING REGION	4157.00	25540	HARTFORD-WEST HARTFORD-EAST HARTFORD, CT
09	CONNECTICUT	110	CAPITOL PLANNING REGION	4158.00	25540	HARTFORD-WEST HARTFORD-EAST HARTFORD, CT
09	CONNECTICUT	110	CAPITOL PLANNING REGION	4159.00	25540	HARTFORD-WEST HARTFORD-EAST HARTFORD, CT
09	CONNECTICUT	110	CAPITOL PLANNING REGION	4160.00	25540	HARTFORD-WEST HARTFORD-EAST HARTFORD, CT
09	CONNECTICUT	110	CAPITOL PLANNING REGION	4161.00	25540	HARTFORD-WEST HARTFORD-EAST HARTFORD, CT





















State	State Name	County	County Name	Census Tract	MSA	MSA Name
25	MASSACHUSETTS	003	BERKSHIRE COUNTY	9352.00	38340	PITTSFIELD, MA
25	MASSACHUSETTS	003	BERKSHIRE COUNTY	9353.00	38340	PITTSFIELD, MA
33	NEW HAMPSHIRE	005	CHESHIRE COUNTY	9701.00	99999	33 NON-MSA
33	NEW HAMPSHIRE	005	CHESHIRE COUNTY	9702.00	99999	33 NON-MSA
33	NEW HAMPSHIRE	005	CHESHIRE COUNTY	9704.01	99999	33 NON-MSA
33	NEW HAMPSHIRE	005	CHESHIRE COUNTY	9704.02	99999	33 NON-MSA
33	NEW HAMPSHIRE	005	CHESHIRE COUNTY	9705.00	99999	33 NON-MSA
33	NEW HAMPSHIRE	005	CHESHIRE COUNTY	9706.00	99999	33 NON-MSA
33	NEW HAMPSHIRE	005	CHESHIRE COUNTY	9707.00	99999	33 NON-MSA
33	NEW HAMPSHIRE	005	CHESHIRE COUNTY	9708.00	99999	33 NON-MSA
33	NEW HAMPSHIRE	005	CHESHIRE COUNTY	9709.01	99999	33 NON-MSA
33	NEW HAMPSHIRE	005	CHESHIRE COUNTY	9709.02	99999	33 NON-MSA
33	NEW HAMPSHIRE	005	CHESHIRE COUNTY	9710.00	99999	33 NON-MSA
33	NEW HAMPSHIRE	005	CHESHIRE COUNTY	9711.00	99999	33 NON-MSA
33	NEW HAMPSHIRE	005	CHESHIRE COUNTY	9713.00	99999	33 NON-MSA
33	NEW HAMPSHIRE	005	CHESHIRE COUNTY	9714.02	99999	33 NON-MSA
33	NEW HAMPSHIRE	005	CHESHIRE COUNTY	9714.03	99999	33 NON-MSA
33	NEW HAMPSHIRE	005	CHESHIRE COUNTY	9715.00	99999	33 NON-MSA
33	NEW HAMPSHIRE	005	CHESHIRE COUNTY	9716.00	99999	33 NON-MSA
33	NEW HAMPSHIRE	005	CHESHIRE COUNTY	9717.00	99999	33 NON-MSA
33	NEW HAMPSHIRE	013	MERRIMACK COUNTY	0030.01	99999	33 NON-MSA
33	NEW HAMPSHIRE	013	MERRIMACK COUNTY	0030.06	99999	33 NON-MSA
33	NEW HAMPSHIRE	013	MERRIMACK COUNTY	0031.00	99999	33 NON-MSA
33	NEW HAMPSHIRE	013	MERRIMACK COUNTY	0032.01	99999	33 NON-MSA
33	NEW HAMPSHIRE	013	MERRIMACK COUNTY	0032.02	99999	33 NON-MSA
33	NEW HAMPSHIRE	013	MERRIMACK COUNTY	0300.00	99999	33 NON-MSA
33	NEW HAMPSHIRE	013	MERRIMACK COUNTY	0310.01	99999	33 NON-MSA
33	NEW HAMPSHIRE	013	MERRIMACK COUNTY	0310.02	99999	33 NON-MSA
33	NEW HAMPSHIRE	013	MERRIMACK COUNTY	0321.00	99999	33 NON-MSA
33	NEW HAMPSHIRE	013	MERRIMACK COUNTY	0322.00	99999	33 NON-MSA
33	NEW HAMPSHIRE	013	MERRIMACK COUNTY	0323.00	99999	33 NON-MSA
33	NEW HAMPSHIRE	013	MERRIMACK COUNTY	0324.00	99999	33 NON-MSA
33	NEW HAMPSHIRE	013	MERRIMACK COUNTY	0325.00	99999	33 NON-MSA
33	NEW HAMPSHIRE	013	MERRIMACK COUNTY	0326.00	99999	33 NON-MSA
33	NEW HAMPSHIRE	013	MERRIMACK COUNTY	0327.01	99999	33 NON-MSA
33	NEW HAMPSHIRE	013	MERRIMACK COUNTY	0327.06	99999	33 NON-MSA
33	NEW HAMPSHIRE	013	MERRIMACK COUNTY	0328.00	99999	33 NON-MSA
33	NEW HAMPSHIRE	013	MERRIMACK COUNTY	0329.00	99999	33 NON-MSA
33	NEW HAMPSHIRE	013	MERRIMACK COUNTY	0330.00	99999	33 NON-MSA
33	NEW HAMPSHIRE	013	MERRIMACK COUNTY	0340.00	99999	33 NON-MSA
33	NEW HAMPSHIRE	013	MERRIMACK COUNTY	0350.00	99999	33 NON-MSA
33	NEW HAMPSHIRE	013	MERRIMACK COUNTY	0360.00	99999	33 NON-MSA
33	NEW HAMPSHIRE	013	MERRIMACK COUNTY	0370.00	99999	33 NON-MSA
33	NEW HAMPSHIRE	013	MERRIMACK COUNTY	0380.00	99999	33 NON-MSA
33	NEW HAMPSHIRE	013	MERRIMACK COUNTY	0385.00	99999	33 NON-MSA
33	NEW HAMPSHIRE	013	MERRIMACK COUNTY	0390.00	99999	33 NON-MSA
33	NEW HAMPSHIRE	013	MERRIMACK COUNTY	0400.00	99999	33 NON-MSA
33	NEW HAMPSHIRE	013	MERRIMACK COUNTY	0405.01	99999	33 NON-MSA
33	NEW HAMPSHIRE	013	MERRIMACK COUNTY	0405.02	99999	33 NON-MSA
33	NEW HAMPSHIRE	013	MERRIMACK COUNTY	0410.01	99999	33 NON-MSA
33	NEW HAMPSHIRE	013	MERRIMACK COUNTY	0410.02	99999	33 NON-MSA
33	NEW HAMPSHIRE	013	MERRIMACK COUNTY	0415.00	99999	33 NON-MSA







State	State Name	County	County Name	Census Tract	MSA	MSA Name
33	NEW HAMPSHIRE	011	HILLSBOROUGH COUNTY	2001.01	31700	MANCHESTER-NASHUA, NH
33	NEW HAMPSHIRE	011	HILLSBOROUGH COUNTY	2002.01	31700	MANCHESTER-NASHUA, NH
33	NEW HAMPSHIRE	011	HILLSBOROUGH COUNTY	2003.00	31700	MANCHESTER-NASHUA, NH
33	NEW HAMPSHIRE	011	HILLSBOROUGH COUNTY	2004.00	31700	MANCHESTER-NASHUA, NH
33	NEW HAMPSHIRE	011	HILLSBOROUGH COUNTY	2005.00	31700	MANCHESTER-NASHUA, NH
33	NEW HAMPSHIRE	011	HILLSBOROUGH COUNTY	9801.01	31700	MANCHESTER-NASHUA, NH
36	NEW YORK	017	CHENANGO COUNTY	9701.01	99999	36 NON-MSA
36	NEW YORK	017	CHENANGO COUNTY	9701.02	99999	36 NON-MSA
36	NEW YORK	017	CHENANGO COUNTY	9702.01	99999	36 NON-MSA
36	NEW YORK	017	CHENANGO COUNTY	9702.02	99999	36 NON-MSA
36	NEW YORK	017	CHENANGO COUNTY	9703.00	99999	36 NON-MSA
36	NEW YORK	017	CHENANGO COUNTY	9704.00	99999	36 NON-MSA
36	NEW YORK	017	CHENANGO COUNTY	9705.01	99999	36 NON-MSA
36	NEW YORK	017	CHENANGO COUNTY	9705.02	99999	36 NON-MSA
36	NEW YORK	017	CHENANGO COUNTY	9706.01	99999	36 NON-MSA
36	NEW YORK	017	CHENANGO COUNTY	9706.02	99999	36 NON-MSA
36	NEW YORK	017	CHENANGO COUNTY	9707.00	99999	36 NON-MSA
36	NEW YORK	017	CHENANGO COUNTY	9708.01	99999	36 NON-MSA
36	NEW YORK	017	CHENANGO COUNTY	9708.02	99999	36 NON-MSA
36	NEW YORK	017	CHENANGO COUNTY	9709.01	99999	36 NON-MSA
36	NEW YORK	017	CHENANGO COUNTY	9709.02	99999	36 NON-MSA
36	NEW YORK	017	CHENANGO COUNTY	9710.00	99999	36 NON-MSA
36	NEW YORK	019	CLINTON COUNTY	1001.01	99999	36 NON-MSA
36	NEW YORK	019	CLINTON COUNTY	1001.02	99999	36 NON-MSA
36	NEW YORK	019	CLINTON COUNTY	1002.00	99999	36 NON-MSA
36	NEW YORK	019	CLINTON COUNTY	1006.00	99999	36 NON-MSA
36	NEW YORK	019	CLINTON COUNTY	1007.00	99999	36 NON-MSA
36	NEW YORK	019	CLINTON COUNTY	1008.00	99999	36 NON-MSA
36	NEW YORK	019	CLINTON COUNTY	1009.01	99999	36 NON-MSA
36	NEW YORK	019	CLINTON COUNTY	1009.02	99999	36 NON-MSA
36	NEW YORK	019	CLINTON COUNTY	1010.00	99999	36 NON-MSA
36	NEW YORK	019	CLINTON COUNTY	1016.00	99999	36 NON-MSA
36	NEW YORK	019	CLINTON COUNTY	1019.01	99999	36 NON-MSA
36	NEW YORK	019	CLINTON COUNTY	1019.02	99999	36 NON-MSA
36	NEW YORK	019	CLINTON COUNTY	1021.00	99999	36 NON-MSA
36	NEW YORK	019	CLINTON COUNTY	1022.00	99999	36 NON-MSA
36	NEW YORK	019	CLINTON COUNTY	1028.00	99999	36 NON-MSA
36	NEW YORK	019	CLINTON COUNTY	1030.00	99999	36 NON-MSA
36	NEW YORK	019	CLINTON COUNTY	1031.00	99999	36 NON-MSA
36	NEW YORK	019	CLINTON COUNTY	1032.00	99999	36 NON-MSA
36	NEW YORK	019	CLINTON COUNTY	1035.12	99999	36 NON-MSA
36	NEW YORK	019	CLINTON COUNTY	1038.00	99999	36 NON-MSA
36	NEW YORK	019	CLINTON COUNTY	1039.00	99999	36 NON-MSA
36	NEW YORK	019	CLINTON COUNTY	1042.00	99999	36 NON-MSA
36	NEW YORK	023	CORTLAND COUNTY	9701.00	99999	36 NON-MSA
36	NEW YORK	023	CORTLAND COUNTY	9702.01	99999	36 NON-MSA
36	NEW YORK	023	CORTLAND COUNTY	9702.02	99999	36 NON-MSA
36	NEW YORK	023	CORTLAND COUNTY	9703.00	99999	36 NON-MSA
36	NEW YORK	023	CORTLAND COUNTY	9704.00	99999	36 NON-MSA
36	NEW YORK	023	CORTLAND COUNTY	9705.00	99999	36 NON-MSA
36	NEW YORK	023	CORTLAND COUNTY	9706.00	99999	36 NON-MSA
36	NEW YORK	023	CORTLAND COUNTY	9707.00	99999	36 NON-MSA

State	State Name	County	County Name	Census Tract	MSA	MSA Name
36	NEW YORK	023	CORTLAND COUNTY	9708.00	99999	36 NON-MSA
36	NEW YORK	023	CORTLAND COUNTY	9709.00	99999	36 NON-MSA
36	NEW YORK	023	CORTLAND COUNTY	9710.00	99999	36 NON-MSA
36	NEW YORK	023	CORTLAND COUNTY	9711.00	99999	36 NON-MSA
36	NEW YORK	023	CORTLAND COUNTY	9712.00	99999	36 NON-MSA
36	NEW YORK	025	DELAWARE COUNTY	9701.01	99999	36 NON-MSA
36	NEW YORK	025	DELAWARE COUNTY	9701.02	99999	36 NON-MSA
36	NEW YORK	025	DELAWARE COUNTY	9702.00	99999	36 NON-MSA
36	NEW YORK	025	DELAWARE COUNTY	9703.00	99999	36 NON-MSA
36	NEW YORK	025	DELAWARE COUNTY	9704.01	99999	36 NON-MSA
36	NEW YORK	025	DELAWARE COUNTY	9704.02	99999	36 NON-MSA
36	NEW YORK	025	DELAWARE COUNTY	9705.01	99999	36 NON-MSA
36	NEW YORK	025	DELAWARE COUNTY	9705.02	99999	36 NON-MSA
36	NEW YORK	025	DELAWARE COUNTY	9706.01	99999	36 NON-MSA
36	NEW YORK	025	DELAWARE COUNTY	9706.02	99999	36 NON-MSA
36	NEW YORK	025	DELAWARE COUNTY	9707.00	99999	36 NON-MSA
36	NEW YORK	025	DELAWARE COUNTY	9708.00	99999	36 NON-MSA
36	NEW YORK	025	DELAWARE COUNTY	9709.00	99999	36 NON-MSA
36	NEW YORK	025	DELAWARE COUNTY	9710.00	99999	36 NON-MSA
36	NEW YORK	025	DELAWARE COUNTY	9711.00	99999	36 NON-MSA
36	NEW YORK	025	DELAWARE COUNTY	9712.00	99999	36 NON-MSA
36	NEW YORK	025	DELAWARE COUNTY	9713.00	99999	36 NON-MSA
36	NEW YORK	025	DELAWARE COUNTY	9714.00	99999	36 NON-MSA
36	NEW YORK	031	ESSEX COUNTY	9601.00	99999	36 NON-MSA
36	NEW YORK	031	ESSEX COUNTY	9602.00	99999	36 NON-MSA
36	NEW YORK	031	ESSEX COUNTY	9603.00	99999	36 NON-MSA
36	NEW YORK	031	ESSEX COUNTY	9604.01	99999	36 NON-MSA
36	NEW YORK	031	ESSEX COUNTY	9604.02	99999	36 NON-MSA
36	NEW YORK	031	ESSEX COUNTY	9605.01	99999	36 NON-MSA
36	NEW YORK	031	ESSEX COUNTY	9605.02	99999	36 NON-MSA
36	NEW YORK	031	ESSEX COUNTY	9607.00	99999	36 NON-MSA
36	NEW YORK	031	ESSEX COUNTY	9608.00	99999	36 NON-MSA
36	NEW YORK	031	ESSEX COUNTY	9609.01	99999	36 NON-MSA
36	NEW YORK	031	ESSEX COUNTY	9609.02	99999	36 NON-MSA
36	NEW YORK	031	ESSEX COUNTY	9610.01	99999	36 NON-MSA
36	NEW YORK	031	ESSEX COUNTY	9610.02	99999	36 NON-MSA
36	NEW YORK	031	ESSEX COUNTY	9611.00	99999	36 NON-MSA
36	NEW YORK	031	ESSEX COUNTY	9612.01	99999	36 NON-MSA
36	NEW YORK	031	ESSEX COUNTY	9612.02	99999	36 NON-MSA
36	NEW YORK	031	ESSEX COUNTY	9613.00	99999	36 NON-MSA
36	NEW YORK	031	ESSEX COUNTY	9614.00	99999	36 NON-MSA
36	NEW YORK	033	FRANKLIN COUNTY	9400.00	99999	36 NON-MSA
36	NEW YORK	033	FRANKLIN COUNTY	9502.00	99999	36 NON-MSA
36	NEW YORK	033	FRANKLIN COUNTY	9503.01	99999	36 NON-MSA
36	NEW YORK	033	FRANKLIN COUNTY	9505.01	99999	36 NON-MSA
36	NEW YORK	033	FRANKLIN COUNTY	9505.02	99999	36 NON-MSA
36	NEW YORK	033	FRANKLIN COUNTY	9506.01	99999	36 NON-MSA
36	NEW YORK	033	FRANKLIN COUNTY	9507.01	99999	36 NON-MSA
36	NEW YORK	033	FRANKLIN COUNTY	9508.00	99999	36 NON-MSA
36	NEW YORK	033	FRANKLIN COUNTY	9509.00	99999	36 NON-MSA
36	NEW YORK	033	FRANKLIN COUNTY	9510.00	99999	36 NON-MSA
36	NEW YORK	033	FRANKLIN COUNTY	9511.00	99999	36 NON-MSA

State	State Name	County	County Name	Census Tract	MSA	MSA Name
36	NEW YORK	033	FRANKLIN COUNTY	9512.00	99999	36 NON-MSA
36	NEW YORK	033	FRANKLIN COUNTY	9513.00	99999	36 NON-MSA
36	NEW YORK	033	FRANKLIN COUNTY	9514.00	99999	36 NON-MSA
36	NEW YORK	033	FRANKLIN COUNTY	9520.00	99999	36 NON-MSA
36	NEW YORK	035	FULTON COUNTY	9701.00	99999	36 NON-MSA
36	NEW YORK	035	FULTON COUNTY	9702.00	99999	36 NON-MSA
36	NEW YORK	035	FULTON COUNTY	9703.00	99999	36 NON-MSA
36	NEW YORK	035	FULTON COUNTY	9704.00	99999	36 NON-MSA
36	NEW YORK	035	FULTON COUNTY	9705.00	99999	36 NON-MSA
36	NEW YORK	035	FULTON COUNTY	9706.01	99999	36 NON-MSA
36	NEW YORK	035	FULTON COUNTY	9706.02	99999	36 NON-MSA
36	NEW YORK	035	FULTON COUNTY	9707.00	99999	36 NON-MSA
36	NEW YORK	035	FULTON COUNTY	9708.00	99999	36 NON-MSA
36	NEW YORK	035	FULTON COUNTY	9709.00	99999	36 NON-MSA
36	NEW YORK	035	FULTON COUNTY	9710.00	99999	36 NON-MSA
36	NEW YORK	035	FULTON COUNTY	9711.00	99999	36 NON-MSA
36	NEW YORK	035	FULTON COUNTY	9712.00	99999	36 NON-MSA
36	NEW YORK	035	FULTON COUNTY	9713.00	99999	36 NON-MSA
36	NEW YORK	035	FULTON COUNTY	9714.00	99999	36 NON-MSA
36	NEW YORK	035	FULTON COUNTY	9715.01	99999	36 NON-MSA
36	NEW YORK	035	FULTON COUNTY	9715.02	99999	36 NON-MSA
36	NEW YORK	039	GREENE COUNTY	0801.00	99999	36 NON-MSA
36	NEW YORK	039	GREENE COUNTY	0802.01	99999	36 NON-MSA
36	NEW YORK	039	GREENE COUNTY	0802.02	99999	36 NON-MSA
36	NEW YORK	039	GREENE COUNTY	0803.01	99999	36 NON-MSA
36	NEW YORK	039	GREENE COUNTY	0803.02	99999	36 NON-MSA
36	NEW YORK	039	GREENE COUNTY	0804.02	99999	36 NON-MSA
36	NEW YORK	039	GREENE COUNTY	0804.03	99999	36 NON-MSA
36	NEW YORK	039	GREENE COUNTY	0804.04	99999	36 NON-MSA
36	NEW YORK	039	GREENE COUNTY	0805.01	99999	36 NON-MSA
36	NEW YORK	039	GREENE COUNTY	0805.02	99999	36 NON-MSA
36	NEW YORK	039	GREENE COUNTY	0806.00	99999	36 NON-MSA
36	NEW YORK	039	GREENE COUNTY	0807.00	99999	36 NON-MSA
36	NEW YORK	039	GREENE COUNTY	0808.00	99999	36 NON-MSA
36	NEW YORK	039	GREENE COUNTY	0809.00	99999	36 NON-MSA
36	NEW YORK	039	GREENE COUNTY	0810.01	99999	36 NON-MSA
36	NEW YORK	039	GREENE COUNTY	0810.02	99999	36 NON-MSA
36	NEW YORK	039	GREENE COUNTY	0811.01	99999	36 NON-MSA
36	NEW YORK	039	GREENE COUNTY	0811.02	99999	36 NON-MSA
36	NEW YORK	041	HAMILTON COUNTY	9501.00	99999	36 NON-MSA
36	NEW YORK	041	HAMILTON COUNTY	9503.00	99999	36 NON-MSA
36	NEW YORK	041	HAMILTON COUNTY	9504.00	99999	36 NON-MSA
36	NEW YORK	041	HAMILTON COUNTY	9505.00	99999	36 NON-MSA
36	NEW YORK	057	MONTGOMERY COUNTY	0702.00	99999	36 NON-MSA
36	NEW YORK	057	MONTGOMERY COUNTY	0703.00	99999	36 NON-MSA
36	NEW YORK	057	MONTGOMERY COUNTY	0704.00	99999	36 NON-MSA
36	NEW YORK	057	MONTGOMERY COUNTY	0705.00	99999	36 NON-MSA
36	NEW YORK	057	MONTGOMERY COUNTY	0706.00	99999	36 NON-MSA
36	NEW YORK	057	MONTGOMERY COUNTY	0707.00	99999	36 NON-MSA
36	NEW YORK	057	MONTGOMERY COUNTY	0708.00	99999	36 NON-MSA
36	NEW YORK	057	MONTGOMERY COUNTY	0709.00	99999	36 NON-MSA
36	NEW YORK	057	MONTGOMERY COUNTY	0721.00	99999	36 NON-MSA

















State	State Name	County	County Name	Census Tract	MSA	MSA Name
36	NEW YORK	007	BROOME COUNTY	0144.00	13780	BINGHAMTON, NY
36	NEW YORK	007	BROOME COUNTY	0145.00	13780	BINGHAMTON, NY
36	NEW YORK	007	BROOME COUNTY	0146.00	13780	BINGHAMTON, NY
36	NEW YORK	107	TIOGA COUNTY	0201.01	13780	BINGHAMTON, NY
36	NEW YORK	107	TIOGA COUNTY	0201.02	13780	BINGHAMTON, NY
36	NEW YORK	107	TIOGA COUNTY	0202.00	13780	BINGHAMTON, NY
36	NEW YORK	107	TIOGA COUNTY	0203.00	13780	BINGHAMTON, NY
36	NEW YORK	107	TIOGA COUNTY	0204.01	13780	BINGHAMTON, NY
36	NEW YORK	107	TIOGA COUNTY	0204.02	13780	BINGHAMTON, NY
36	NEW YORK	107	TIOGA COUNTY	0205.00	13780	BINGHAMTON, NY
36	NEW YORK	107	TIOGA COUNTY	0206.00	13780	BINGHAMTON, NY
36	NEW YORK	107	TIOGA COUNTY	0207.01	13780	BINGHAMTON, NY
36	NEW YORK	107	TIOGA COUNTY	0207.02	13780	BINGHAMTON, NY
36	NEW YORK	107	TIOGA COUNTY	0207.03	13780	BINGHAMTON, NY
36	NEW YORK	113	WARREN COUNTY	0701.00	24020	GLENS FALLS, NY
36	NEW YORK	113	WARREN COUNTY	0702.00	24020	GLENS FALLS, NY
36	NEW YORK	113	WARREN COUNTY	0703.00	24020	GLENS FALLS, NY
36	NEW YORK	113	WARREN COUNTY	0704.00	24020	GLENS FALLS, NY
36	NEW YORK	113	WARREN COUNTY	0705.00	24020	GLENS FALLS, NY
36	NEW YORK	113	WARREN COUNTY	0706.02	24020	GLENS FALLS, NY
36	NEW YORK	113	WARREN COUNTY	0706.03	24020	GLENS FALLS, NY
36	NEW YORK	113	WARREN COUNTY	0706.04	24020	GLENS FALLS, NY
36	NEW YORK	113	WARREN COUNTY	0707.01	24020	GLENS FALLS, NY
36	NEW YORK	113	WARREN COUNTY	0707.02	24020	GLENS FALLS, NY
36	NEW YORK	113	WARREN COUNTY	0708.01	24020	GLENS FALLS, NY
36	NEW YORK	113	WARREN COUNTY	0708.02	24020	GLENS FALLS, NY
36	NEW YORK	113	WARREN COUNTY	0709.00	24020	GLENS FALLS, NY
36	NEW YORK	113	WARREN COUNTY	0710.00	24020	GLENS FALLS, NY
36	NEW YORK	113	WARREN COUNTY	0720.01	24020	GLENS FALLS, NY
36	NEW YORK	113	WARREN COUNTY	0720.02	24020	GLENS FALLS, NY
36	NEW YORK	113	WARREN COUNTY	0730.00	24020	GLENS FALLS, NY
36	NEW YORK	113	WARREN COUNTY	0735.00	24020	GLENS FALLS, NY
36	NEW YORK	113	WARREN COUNTY	0740.00	24020	GLENS FALLS, NY
36	NEW YORK	113	WARREN COUNTY	0750.01	24020	GLENS FALLS, NY
36	NEW YORK	113	WARREN COUNTY	0750.02	24020	GLENS FALLS, NY
36	NEW YORK	113	WARREN COUNTY	0760.00	24020	GLENS FALLS, NY
36	NEW YORK	113	WARREN COUNTY	0780.00	24020	GLENS FALLS, NY
36	NEW YORK	115	WASHINGTON COUNTY	0801.00	24020	GLENS FALLS, NY
36	NEW YORK	115	WASHINGTON COUNTY	0802.00	24020	GLENS FALLS, NY
36	NEW YORK	115	WASHINGTON COUNTY	0803.01	24020	GLENS FALLS, NY
36	NEW YORK	115	WASHINGTON COUNTY	0803.02	24020	GLENS FALLS, NY
36	NEW YORK	115	WASHINGTON COUNTY	0810.01	24020	GLENS FALLS, NY
36	NEW YORK	115	WASHINGTON COUNTY	0810.02	24020	GLENS FALLS, NY
36	NEW YORK	115	WASHINGTON COUNTY	0820.01	24020	GLENS FALLS, NY
36	NEW YORK	115	WASHINGTON COUNTY	0820.02	24020	GLENS FALLS, NY
36	NEW YORK	115	WASHINGTON COUNTY	0840.01	24020	GLENS FALLS, NY
36	NEW YORK	115	WASHINGTON COUNTY	0840.02	24020	GLENS FALLS, NY
36	NEW YORK	115	WASHINGTON COUNTY	0850.00	24020	GLENS FALLS, NY
36	NEW YORK	115	WASHINGTON COUNTY	0860.00	24020	GLENS FALLS, NY
36	NEW YORK	115	WASHINGTON COUNTY	0870.00	24020	GLENS FALLS, NY
36	NEW YORK	115	WASHINGTON COUNTY	0880.01	24020	GLENS FALLS, NY
36	NEW YORK	115	WASHINGTON COUNTY	0880.02	24020	GLENS FALLS, NY

















State	State Name	County	County Name	Census Tract	MSA	MSA Name
36	NEW YORK	067	ONONDAGA COUNTY	0150.00	45060	SYRACUSE, NY
36	NEW YORK	067	ONONDAGA COUNTY	0151.00	45060	SYRACUSE, NY
36	NEW YORK	067	ONONDAGA COUNTY	0152.01	45060	SYRACUSE, NY
36	NEW YORK	067	ONONDAGA COUNTY	0152.02	45060	SYRACUSE, NY
36	NEW YORK	067	ONONDAGA COUNTY	0152.03	45060	SYRACUSE, NY
36	NEW YORK	067	ONONDAGA COUNTY	0154.00	45060	SYRACUSE, NY
36	NEW YORK	067	ONONDAGA COUNTY	0155.00	45060	SYRACUSE, NY
36	NEW YORK	067	ONONDAGA COUNTY	0156.01	45060	SYRACUSE, NY
36	NEW YORK	067	ONONDAGA COUNTY	0156.02	45060	SYRACUSE, NY
36	NEW YORK	067	ONONDAGA COUNTY	0157.01	45060	SYRACUSE, NY
36	NEW YORK	067	ONONDAGA COUNTY	0157.02	45060	SYRACUSE, NY
36	NEW YORK	067	ONONDAGA COUNTY	0158.00	45060	SYRACUSE, NY
36	NEW YORK	067	ONONDAGA COUNTY	0160.01	45060	SYRACUSE, NY
36	NEW YORK	067	ONONDAGA COUNTY	0160.02	45060	SYRACUSE, NY
36	NEW YORK	067	ONONDAGA COUNTY	0161.00	45060	SYRACUSE, NY
36	NEW YORK	067	ONONDAGA COUNTY	0162.00	45060	SYRACUSE, NY
36	NEW YORK	067	ONONDAGA COUNTY	0163.00	45060	SYRACUSE, NY
36	NEW YORK	067	ONONDAGA COUNTY	0164.00	45060	SYRACUSE, NY
36	NEW YORK	067	ONONDAGA COUNTY	0165.01	45060	SYRACUSE, NY
36	NEW YORK	067	ONONDAGA COUNTY	0165.02	45060	SYRACUSE, NY
36	NEW YORK	067	ONONDAGA COUNTY	0166.00	45060	SYRACUSE, NY
36	NEW YORK	067	ONONDAGA COUNTY	0167.00	45060	SYRACUSE, NY
36	NEW YORK	067	ONONDAGA COUNTY	0168.01	45060	SYRACUSE, NY
36	NEW YORK	067	ONONDAGA COUNTY	0168.02	45060	SYRACUSE, NY
36	NEW YORK	067	ONONDAGA COUNTY	0169.01	45060	SYRACUSE, NY
36	NEW YORK	067	ONONDAGA COUNTY	0169.02	45060	SYRACUSE, NY
36	NEW YORK	067	ONONDAGA COUNTY	9400.00	45060	SYRACUSE, NY
36	NEW YORK	075	OSWEGO COUNTY	0201.01	45060	SYRACUSE, NY
36	NEW YORK	075	OSWEGO COUNTY	0201.02	45060	SYRACUSE, NY
36	NEW YORK	075	OSWEGO COUNTY	0202.01	45060	SYRACUSE, NY
36	NEW YORK	075	OSWEGO COUNTY	0202.02	45060	SYRACUSE, NY
36	NEW YORK	075	OSWEGO COUNTY	0203.01	45060	SYRACUSE, NY
36	NEW YORK	075	OSWEGO COUNTY	0203.03	45060	SYRACUSE, NY
36	NEW YORK	075	OSWEGO COUNTY	0203.04	45060	SYRACUSE, NY
36	NEW YORK	075	OSWEGO COUNTY	0204.00	45060	SYRACUSE, NY
36	NEW YORK	075	OSWEGO COUNTY	0205.01	45060	SYRACUSE, NY
36	NEW YORK	075	OSWEGO COUNTY	0205.02	45060	SYRACUSE, NY
36	NEW YORK	075	OSWEGO COUNTY	0205.03	45060	SYRACUSE, NY
36	NEW YORK	075	OSWEGO COUNTY	0206.00	45060	SYRACUSE, NY
36	NEW YORK	075	OSWEGO COUNTY	0207.03	45060	SYRACUSE, NY
36	NEW YORK	075	OSWEGO COUNTY	0207.04	45060	SYRACUSE, NY
36	NEW YORK	075	OSWEGO COUNTY	0207.05	45060	SYRACUSE, NY
36	NEW YORK	075	OSWEGO COUNTY	0207.06	45060	SYRACUSE, NY
36	NEW YORK	075	OSWEGO COUNTY	0207.07	45060	SYRACUSE, NY
36	NEW YORK	075	OSWEGO COUNTY	0208.00	45060	SYRACUSE, NY
36	NEW YORK	075	OSWEGO COUNTY	0209.01	45060	SYRACUSE, NY
36	NEW YORK	075	OSWEGO COUNTY	0209.03	45060	SYRACUSE, NY
36	NEW YORK	075	OSWEGO COUNTY	0209.04	45060	SYRACUSE, NY
36	NEW YORK	075	OSWEGO COUNTY	0209.05	45060	SYRACUSE, NY
36	NEW YORK	075	OSWEGO COUNTY	0210.01	45060	SYRACUSE, NY
36	NEW YORK	075	OSWEGO COUNTY	0210.02	45060	SYRACUSE, NY
36	NEW YORK	075	OSWEGO COUNTY	0210.03	45060	SYRACUSE, NY

State	State Name	County	County Name	Census Tract	MSA	MSA Name
36	NEW YORK	075	OSWEGO COUNTY	0211.01	45060	SYRACUSE, NY
36	NEW YORK	075	OSWEGO COUNTY	0211.02	45060	SYRACUSE, NY
36	NEW YORK	075	OSWEGO COUNTY	0211.03	45060	SYRACUSE, NY
36	NEW YORK	075	OSWEGO COUNTY	0211.04	45060	SYRACUSE, NY
36	NEW YORK	075	OSWEGO COUNTY	0212.01	45060	SYRACUSE, NY
36	NEW YORK	075	OSWEGO COUNTY	0212.02	45060	SYRACUSE, NY
36	NEW YORK	075	OSWEGO COUNTY	0212.03	45060	SYRACUSE, NY
36	NEW YORK	075	OSWEGO COUNTY	0213.00	45060	SYRACUSE, NY
36	NEW YORK	075	OSWEGO COUNTY	0214.01	45060	SYRACUSE, NY
36	NEW YORK	075	OSWEGO COUNTY	0214.02	45060	SYRACUSE, NY
36	NEW YORK	075	OSWEGO COUNTY	0215.01	45060	SYRACUSE, NY
36	NEW YORK	075	OSWEGO COUNTY	0215.03	45060	SYRACUSE, NY
36	NEW YORK	075	OSWEGO COUNTY	0215.04	45060	SYRACUSE, NY
36	NEW YORK	075	OSWEGO COUNTY	0215.05	45060	SYRACUSE, NY
36	NEW YORK	075	OSWEGO COUNTY	0216.01	45060	SYRACUSE, NY
36	NEW YORK	075	OSWEGO COUNTY	0216.02	45060	SYRACUSE, NY
36	NEW YORK	075	OSWEGO COUNTY	0216.03	45060	SYRACUSE, NY
36	NEW YORK	075	OSWEGO COUNTY	0216.04	45060	SYRACUSE, NY
36	NEW YORK	075	OSWEGO COUNTY	0216.05	45060	SYRACUSE, NY
36	NEW YORK	075	OSWEGO COUNTY	9900.00	45060	SYRACUSE, NY
36	NEW YORK	043	HERKIMER COUNTY	0101.00	46540	UTICA-ROME, NY
36	NEW YORK	043	HERKIMER COUNTY	0102.01	46540	UTICA-ROME, NY
36	NEW YORK	043	HERKIMER COUNTY	0102.02	46540	UTICA-ROME, NY
36	NEW YORK	043	HERKIMER COUNTY	0103.00	46540	UTICA-ROME, NY
36	NEW YORK	043	HERKIMER COUNTY	0104.00	46540	UTICA-ROME, NY
36	NEW YORK	043	HERKIMER COUNTY	0105.01	46540	UTICA-ROME, NY
36	NEW YORK	043	HERKIMER COUNTY	0105.02	46540	UTICA-ROME, NY
36	NEW YORK	043	HERKIMER COUNTY	0107.01	46540	UTICA-ROME, NY
36	NEW YORK	043	HERKIMER COUNTY	0107.02	46540	UTICA-ROME, NY
36	NEW YORK	043	HERKIMER COUNTY	0109.00	46540	UTICA-ROME, NY
36	NEW YORK	043	HERKIMER COUNTY	0110.01	46540	UTICA-ROME, NY
36	NEW YORK	043	HERKIMER COUNTY	0110.02	46540	UTICA-ROME, NY
36	NEW YORK	043	HERKIMER COUNTY	0111.00	46540	UTICA-ROME, NY
36	NEW YORK	043	HERKIMER COUNTY	0112.00	46540	UTICA-ROME, NY
36	NEW YORK	043	HERKIMER COUNTY	0113.01	46540	UTICA-ROME, NY
36	NEW YORK	043	HERKIMER COUNTY	0113.02	46540	UTICA-ROME, NY
36	NEW YORK	043	HERKIMER COUNTY	0114.00	46540	UTICA-ROME, NY
36	NEW YORK	043	HERKIMER COUNTY	0115.02	46540	UTICA-ROME, NY
36	NEW YORK	043	HERKIMER COUNTY	0115.03	46540	UTICA-ROME, NY
36	NEW YORK	043	HERKIMER COUNTY	0115.04	46540	UTICA-ROME, NY
36	NEW YORK	065	ONEIDA COUNTY	0201.02	46540	UTICA-ROME, NY
36	NEW YORK	065	ONEIDA COUNTY	0203.00	46540	UTICA-ROME, NY
36	NEW YORK	065	ONEIDA COUNTY	0207.05	46540	UTICA-ROME, NY
36	NEW YORK	065	ONEIDA COUNTY	0208.02	46540	UTICA-ROME, NY
36	NEW YORK	065	ONEIDA COUNTY	0208.03	46540	UTICA-ROME, NY
36	NEW YORK	065	ONEIDA COUNTY	0209.00	46540	UTICA-ROME, NY
36	NEW YORK	065	ONEIDA COUNTY	0210.00	46540	UTICA-ROME, NY
36	NEW YORK	065	ONEIDA COUNTY	0211.03	46540	UTICA-ROME, NY
36	NEW YORK	065	ONEIDA COUNTY	0211.04	46540	UTICA-ROME, NY
36	NEW YORK	065	ONEIDA COUNTY	0212.01	46540	UTICA-ROME, NY
36	NEW YORK	065	ONEIDA COUNTY	0212.02	46540	UTICA-ROME, NY
36	NEW YORK	065	ONEIDA COUNTY	0213.01	46540	UTICA-ROME, NY



State	State Name	County	County Name	Census Tract	MSA	MSA Name
36	NEW YORK	065	ONEIDA COUNTY	0261.00	46540	UTICA-ROME, NY
36	NEW YORK	065	ONEIDA COUNTY	0262.00	46540	UTICA-ROME, NY
36	NEW YORK	065	ONEIDA COUNTY	0263.00	46540	UTICA-ROME, NY
36	NEW YORK	065	ONEIDA COUNTY	0264.00	46540	UTICA-ROME, NY
36	NEW YORK	065	ONEIDA COUNTY	0265.01	46540	UTICA-ROME, NY
36	NEW YORK	065	ONEIDA COUNTY	0265.02	46540	UTICA-ROME, NY
36	NEW YORK	065	ONEIDA COUNTY	0266.00	46540	UTICA-ROME, NY
36	NEW YORK	065	ONEIDA COUNTY	0267.00	46540	UTICA-ROME, NY
36	NEW YORK	065	ONEIDA COUNTY	9800.02	46540	UTICA-ROME, NY
36	NEW YORK	065	ONEIDA COUNTY	9800.03	46540	UTICA-ROME, NY
36	NEW YORK	065	ONEIDA COUNTY	9801.00	46540	UTICA-ROME, NY
42	PENNSYLVANIA	089	MONROE COUNTY	3001.01	99999	42 NON-MSA
42	PENNSYLVANIA	089	MONROE COUNTY	3001.03	99999	42 NON-MSA
42	PENNSYLVANIA	089	MONROE COUNTY	3001.04	99999	42 NON-MSA
42	PENNSYLVANIA	089	MONROE COUNTY	3002.01	99999	42 NON-MSA
42	PENNSYLVANIA	089	MONROE COUNTY	3002.03	99999	42 NON-MSA
42	PENNSYLVANIA	089	MONROE COUNTY	3002.04	99999	42 NON-MSA
42	PENNSYLVANIA	089	MONROE COUNTY	3003.08	99999	42 NON-MSA
42	PENNSYLVANIA	089	MONROE COUNTY	3003.11	99999	42 NON-MSA
42	PENNSYLVANIA	089	MONROE COUNTY	3003.12	99999	42 NON-MSA
42	PENNSYLVANIA	089	MONROE COUNTY	3003.13	99999	42 NON-MSA
42	PENNSYLVANIA	089	MONROE COUNTY	3003.14	99999	42 NON-MSA
42	PENNSYLVANIA	089	MONROE COUNTY	3003.15	99999	42 NON-MSA
42	PENNSYLVANIA	089	MONROE COUNTY	3003.16	99999	42 NON-MSA
42	PENNSYLVANIA	089	MONROE COUNTY	3003.17	99999	42 NON-MSA
42	PENNSYLVANIA	089	MONROE COUNTY	3003.18	99999	42 NON-MSA
42	PENNSYLVANIA	089	MONROE COUNTY	3003.19	99999	42 NON-MSA
42	PENNSYLVANIA	089	MONROE COUNTY	3003.20	99999	42 NON-MSA
42	PENNSYLVANIA	089	MONROE COUNTY	3003.21	99999	42 NON-MSA
42	PENNSYLVANIA	089	MONROE COUNTY	3003.22	99999	42 NON-MSA
42	PENNSYLVANIA	089	MONROE COUNTY	3003.23	99999	42 NON-MSA
42	PENNSYLVANIA	089	MONROE COUNTY	3004.01	99999	42 NON-MSA
42	PENNSYLVANIA	089	MONROE COUNTY	3004.04	99999	42 NON-MSA
42	PENNSYLVANIA	089	MONROE COUNTY	3004.05	99999	42 NON-MSA
42	PENNSYLVANIA	089	MONROE COUNTY	3004.06	99999	42 NON-MSA
42	PENNSYLVANIA	089	MONROE COUNTY	3004.07	99999	42 NON-MSA
42	PENNSYLVANIA	089	MONROE COUNTY	3005.01	99999	42 NON-MSA
42	PENNSYLVANIA	089	MONROE COUNTY	3005.02	99999	42 NON-MSA
42	PENNSYLVANIA	089	MONROE COUNTY	3006.00	99999	42 NON-MSA
42	PENNSYLVANIA	089	MONROE COUNTY	3007.00	99999	42 NON-MSA
42	PENNSYLVANIA	089	MONROE COUNTY	3008.01	99999	42 NON-MSA
42	PENNSYLVANIA	089	MONROE COUNTY	3008.02	99999	42 NON-MSA
42	PENNSYLVANIA	089	MONROE COUNTY	3009.01	99999	42 NON-MSA
42	PENNSYLVANIA	089	MONROE COUNTY	3009.02	99999	42 NON-MSA
42	PENNSYLVANIA	089	MONROE COUNTY	3010.02	99999	42 NON-MSA
42	PENNSYLVANIA	089	MONROE COUNTY	3010.03	99999	42 NON-MSA
42	PENNSYLVANIA	089	MONROE COUNTY	3010.04	99999	42 NON-MSA
42	PENNSYLVANIA	089	MONROE COUNTY	3010.05	99999	42 NON-MSA
42	PENNSYLVANIA	089	MONROE COUNTY	3011.01	99999	42 NON-MSA
42	PENNSYLVANIA	089	MONROE COUNTY	3011.02	99999	42 NON-MSA
42	PENNSYLVANIA	089	MONROE COUNTY	3012.02	99999	42 NON-MSA
42	PENNSYLVANIA	089	MONROE COUNTY	3012.03	99999	42 NON-MSA

State	State Name	County	County Name	Census Tract	MSA	MSA Name
42	PENNSYLVANIA	089	MONROE COUNTY	3012.04	99999	42 NON-MSA
42	PENNSYLVANIA	089	MONROE COUNTY	3012.06	99999	42 NON-MSA
42	PENNSYLVANIA	089	MONROE COUNTY	3012.07	99999	42 NON-MSA
42	PENNSYLVANIA	089	MONROE COUNTY	3013.02	99999	42 NON-MSA
42	PENNSYLVANIA	089	MONROE COUNTY	3013.03	99999	42 NON-MSA
42	PENNSYLVANIA	089	MONROE COUNTY	3013.04	99999	42 NON-MSA
42	PENNSYLVANIA	089	MONROE COUNTY	3014.03	99999	42 NON-MSA
42	PENNSYLVANIA	089	MONROE COUNTY	3014.04	99999	42 NON-MSA
42	PENNSYLVANIA	089	MONROE COUNTY	3014.05	99999	42 NON-MSA
42	PENNSYLVANIA	089	MONROE COUNTY	3014.06	99999	42 NON-MSA
42	PENNSYLVANIA	103	PIKE COUNTY	9501.02	99999	42 NON-MSA
42	PENNSYLVANIA	103	PIKE COUNTY	9501.03	99999	42 NON-MSA
42	PENNSYLVANIA	103	PIKE COUNTY	9501.04	99999	42 NON-MSA
42	PENNSYLVANIA	103	PIKE COUNTY	9502.02	99999	42 NON-MSA
42	PENNSYLVANIA	103	PIKE COUNTY	9502.03	99999	42 NON-MSA
42	PENNSYLVANIA	103	PIKE COUNTY	9502.04	99999	42 NON-MSA
42	PENNSYLVANIA	103	PIKE COUNTY	9503.02	99999	42 NON-MSA
42	PENNSYLVANIA	103	PIKE COUNTY	9503.03	99999	42 NON-MSA
42	PENNSYLVANIA	103	PIKE COUNTY	9503.04	99999	42 NON-MSA
42	PENNSYLVANIA	103	PIKE COUNTY	9505.01	99999	42 NON-MSA
42	PENNSYLVANIA	103	PIKE COUNTY	9505.03	99999	42 NON-MSA
42	PENNSYLVANIA	103	PIKE COUNTY	9505.04	99999	42 NON-MSA
42	PENNSYLVANIA	103	PIKE COUNTY	9506.01	99999	42 NON-MSA
42	PENNSYLVANIA	103	PIKE COUNTY	9506.03	99999	42 NON-MSA
42	PENNSYLVANIA	103	PIKE COUNTY	9506.06	99999	42 NON-MSA
42	PENNSYLVANIA	103	PIKE COUNTY	9506.07	99999	42 NON-MSA
42	PENNSYLVANIA	103	PIKE COUNTY	9506.08	99999	42 NON-MSA
42	PENNSYLVANIA	103	PIKE COUNTY	9507.01	99999	42 NON-MSA
42	PENNSYLVANIA	103	PIKE COUNTY	9507.02	99999	42 NON-MSA
42	PENNSYLVANIA	103	PIKE COUNTY	9508.03	99999	42 NON-MSA
42	PENNSYLVANIA	103	PIKE COUNTY	9508.04	99999	42 NON-MSA
42	PENNSYLVANIA	103	PIKE COUNTY	9508.05	99999	42 NON-MSA
42	PENNSYLVANIA	103	PIKE COUNTY	9508.06	99999	42 NON-MSA
42	PENNSYLVANIA	103	PIKE COUNTY	9509.01	99999	42 NON-MSA
42	PENNSYLVANIA	103	PIKE COUNTY	9509.02	99999	42 NON-MSA
42	PENNSYLVANIA	115	SUSQUEHANNA COUNTY	0320.00	99999	42 NON-MSA
42	PENNSYLVANIA	115	SUSQUEHANNA COUNTY	0321.00	99999	42 NON-MSA
42	PENNSYLVANIA	115	SUSQUEHANNA COUNTY	0322.00	99999	42 NON-MSA
42	PENNSYLVANIA	115	SUSQUEHANNA COUNTY	0323.00	99999	42 NON-MSA
42	PENNSYLVANIA	115	SUSQUEHANNA COUNTY	0324.01	99999	42 NON-MSA
42	PENNSYLVANIA	115	SUSQUEHANNA COUNTY	0324.02	99999	42 NON-MSA
42	PENNSYLVANIA	115	SUSQUEHANNA COUNTY	0325.00	99999	42 NON-MSA
42	PENNSYLVANIA	115	SUSQUEHANNA COUNTY	0326.00	99999	42 NON-MSA
42	PENNSYLVANIA	115	SUSQUEHANNA COUNTY	0327.00	99999	42 NON-MSA
42	PENNSYLVANIA	115	SUSQUEHANNA COUNTY	0328.00	99999	42 NON-MSA
42	PENNSYLVANIA	115	SUSQUEHANNA COUNTY	0329.01	99999	42 NON-MSA
42	PENNSYLVANIA	115	SUSQUEHANNA COUNTY	0329.02	99999	42 NON-MSA
42	PENNSYLVANIA	127	WAYNE COUNTY	9601.00	99999	42 NON-MSA
42	PENNSYLVANIA	127	WAYNE COUNTY	9602.00	99999	42 NON-MSA
42	PENNSYLVANIA	127	WAYNE COUNTY	9603.00	99999	42 NON-MSA
42	PENNSYLVANIA	127	WAYNE COUNTY	9604.00	99999	42 NON-MSA
42	PENNSYLVANIA	127	WAYNE COUNTY	9605.00	99999	42 NON-MSA











State	State Name	County	County Name	Census Tract	MSA	MSA Name
50	VERMONT	007	CHITTENDEN COUNTY	0033.01	15540	BURLINGTON-SOUTH BURLINGTON, VT
50	VERMONT	007	CHITTENDEN COUNTY	0033.04	15540	BURLINGTON-SOUTH BURLINGTON, VT
50	VERMONT	007	CHITTENDEN COUNTY	0034.01	15540	BURLINGTON-SOUTH BURLINGTON, VT
50	VERMONT	007	CHITTENDEN COUNTY	0034.02	15540	BURLINGTON-SOUTH BURLINGTON, VT
50	VERMONT	007	CHITTENDEN COUNTY	0035.01	15540	BURLINGTON-SOUTH BURLINGTON, VT
50	VERMONT	007	CHITTENDEN COUNTY	0035.02	15540	BURLINGTON-SOUTH BURLINGTON, VT
50	VERMONT	007	CHITTENDEN COUNTY	0035.03	15540	BURLINGTON-SOUTH BURLINGTON, VT
50	VERMONT	007	CHITTENDEN COUNTY	0036.00	15540	BURLINGTON-SOUTH BURLINGTON, VT
50	VERMONT	007	CHITTENDEN COUNTY	0039.00	15540	BURLINGTON-SOUTH BURLINGTON, VT
50	VERMONT	007	CHITTENDEN COUNTY	0040.02	15540	BURLINGTON-SOUTH BURLINGTON, VT
50	VERMONT	007	CHITTENDEN COUNTY	0041.00	15540	BURLINGTON-SOUTH BURLINGTON, VT
50	VERMONT	007	CHITTENDEN COUNTY	0042.00	15540	BURLINGTON-SOUTH BURLINGTON, VT
50	VERMONT	007	CHITTENDEN COUNTY	9800.00	15540	BURLINGTON-SOUTH BURLINGTON, VT
50	VERMONT	011	FRANKLIN COUNTY	0101.01	15540	BURLINGTON-SOUTH BURLINGTON, VT
50	VERMONT	011	FRANKLIN COUNTY	0101.02	15540	BURLINGTON-SOUTH BURLINGTON, VT
50	VERMONT	011	FRANKLIN COUNTY	0102.00	15540	BURLINGTON-SOUTH BURLINGTON, VT
50	VERMONT	011	FRANKLIN COUNTY	0103.00	15540	BURLINGTON-SOUTH BURLINGTON, VT
50	VERMONT	011	FRANKLIN COUNTY	0104.00	15540	BURLINGTON-SOUTH BURLINGTON, VT
50	VERMONT	011	FRANKLIN COUNTY	0105.00	15540	BURLINGTON-SOUTH BURLINGTON, VT
50	VERMONT	011	FRANKLIN COUNTY	0106.00	15540	BURLINGTON-SOUTH BURLINGTON, VT
50	VERMONT	011	FRANKLIN COUNTY	0107.00	15540	BURLINGTON-SOUTH BURLINGTON, VT
50	VERMONT	011	FRANKLIN COUNTY	0108.00	15540	BURLINGTON-SOUTH BURLINGTON, VT
50	VERMONT	011	FRANKLIN COUNTY	0109.00	15540	BURLINGTON-SOUTH BURLINGTON, VT
50	VERMONT	011	FRANKLIN COUNTY	0110.00	15540	BURLINGTON-SOUTH BURLINGTON, VT
50	VERMONT	013	GRAND ISLE COUNTY	0201.00	15540	BURLINGTON-SOUTH BURLINGTON, VT
50	VERMONT	013	GRAND ISLE COUNTY	0202.00	15540	BURLINGTON-SOUTH BURLINGTON, VT